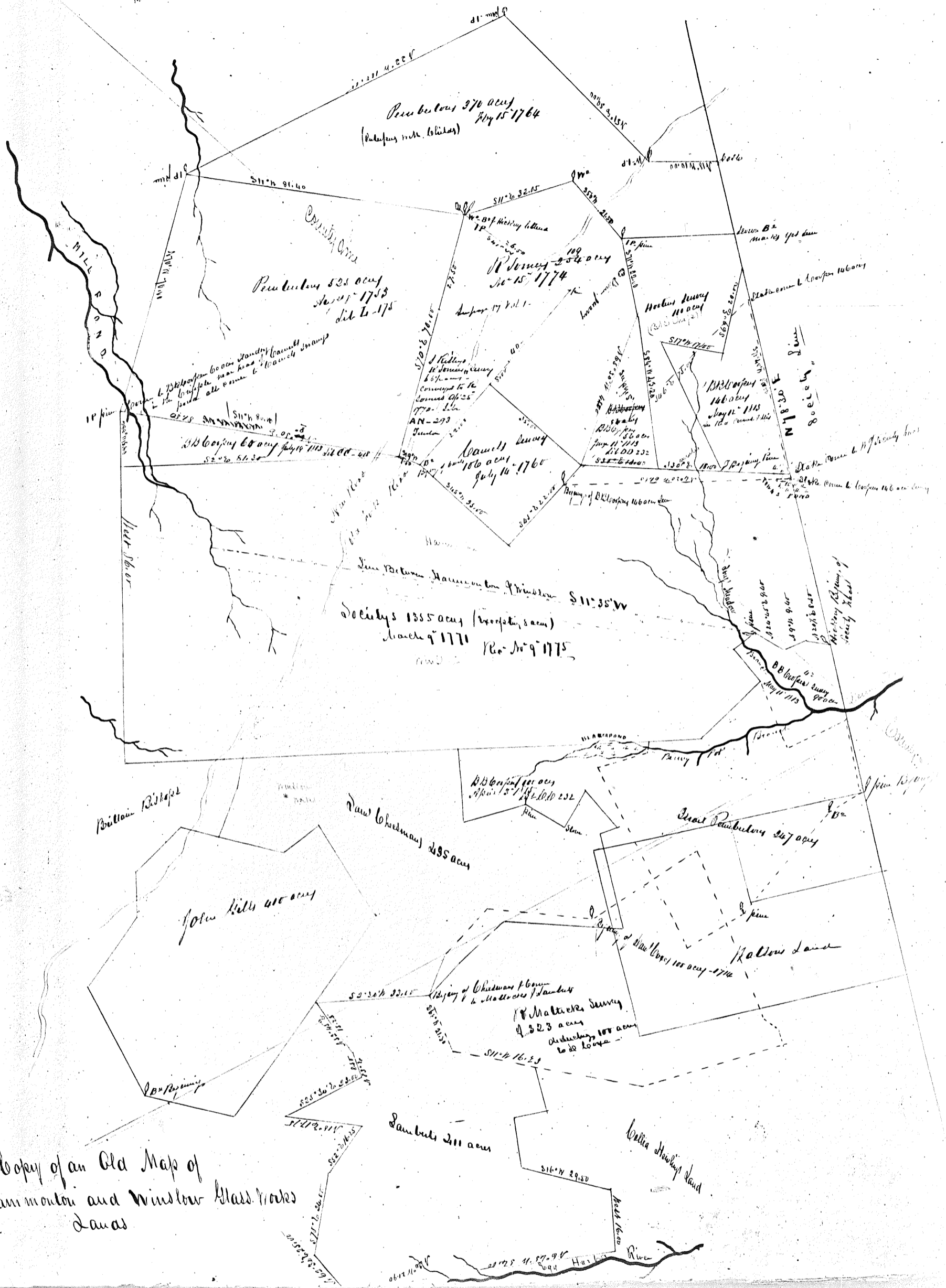


Volume Third
Volume Four in back.

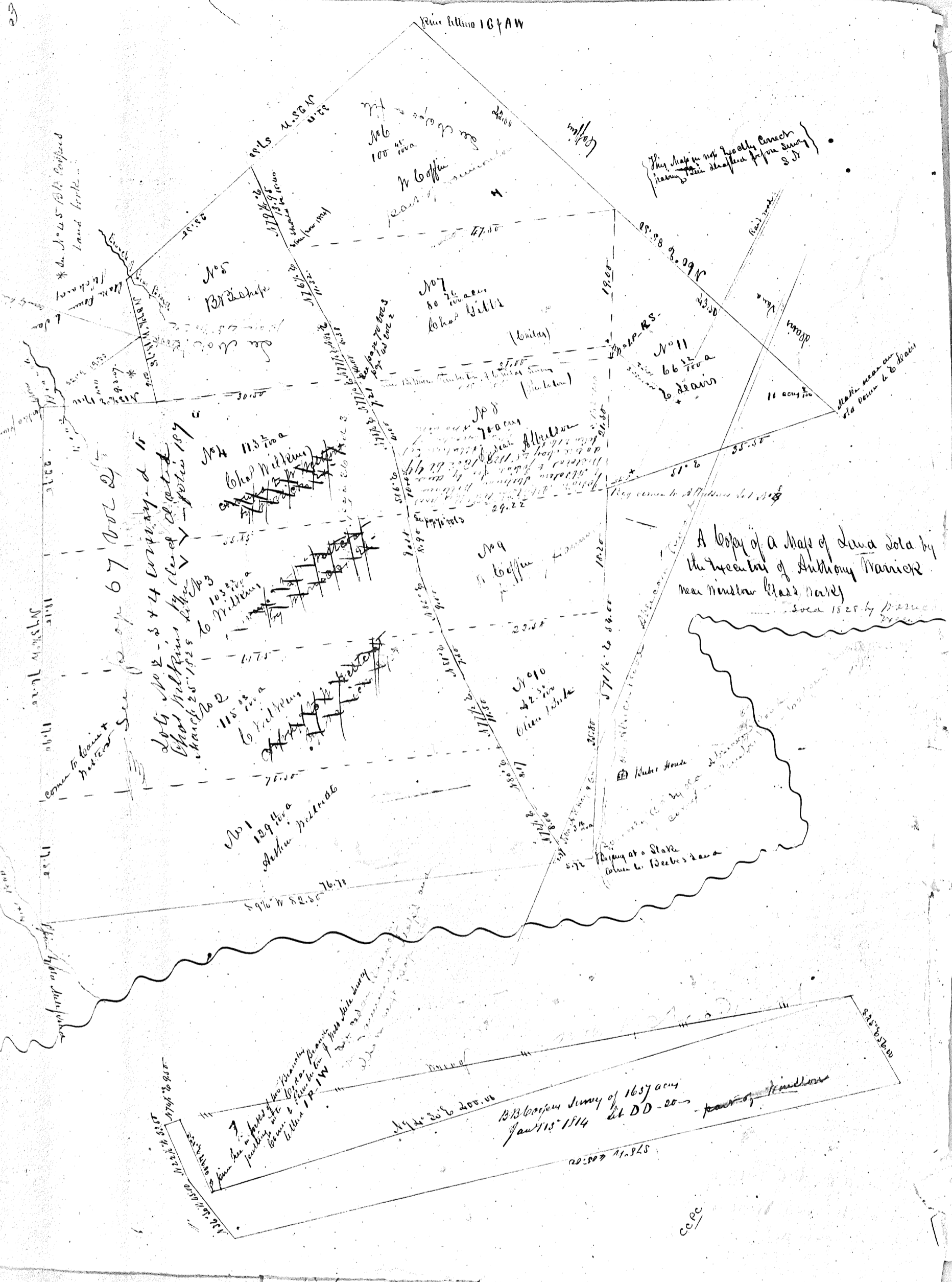
A Collection of Maps and Draughts
Copied from old Maps and Draughts and from actual Surveying
By John Clement Jr

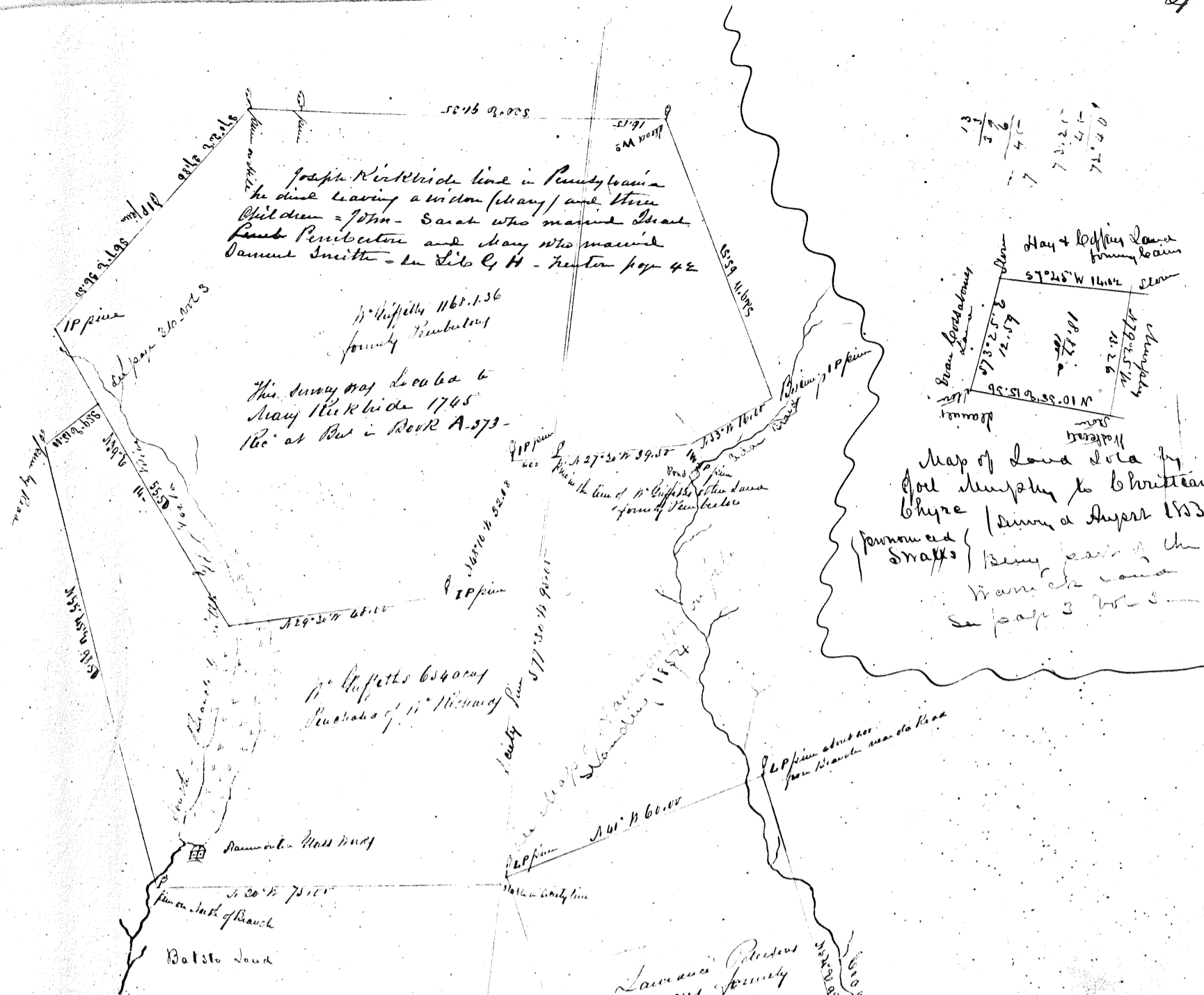
October 16th 1852

CLEMENT PAPERS
Maps + Draughts
Vols. 3+4
(Gen Cl 3.2)

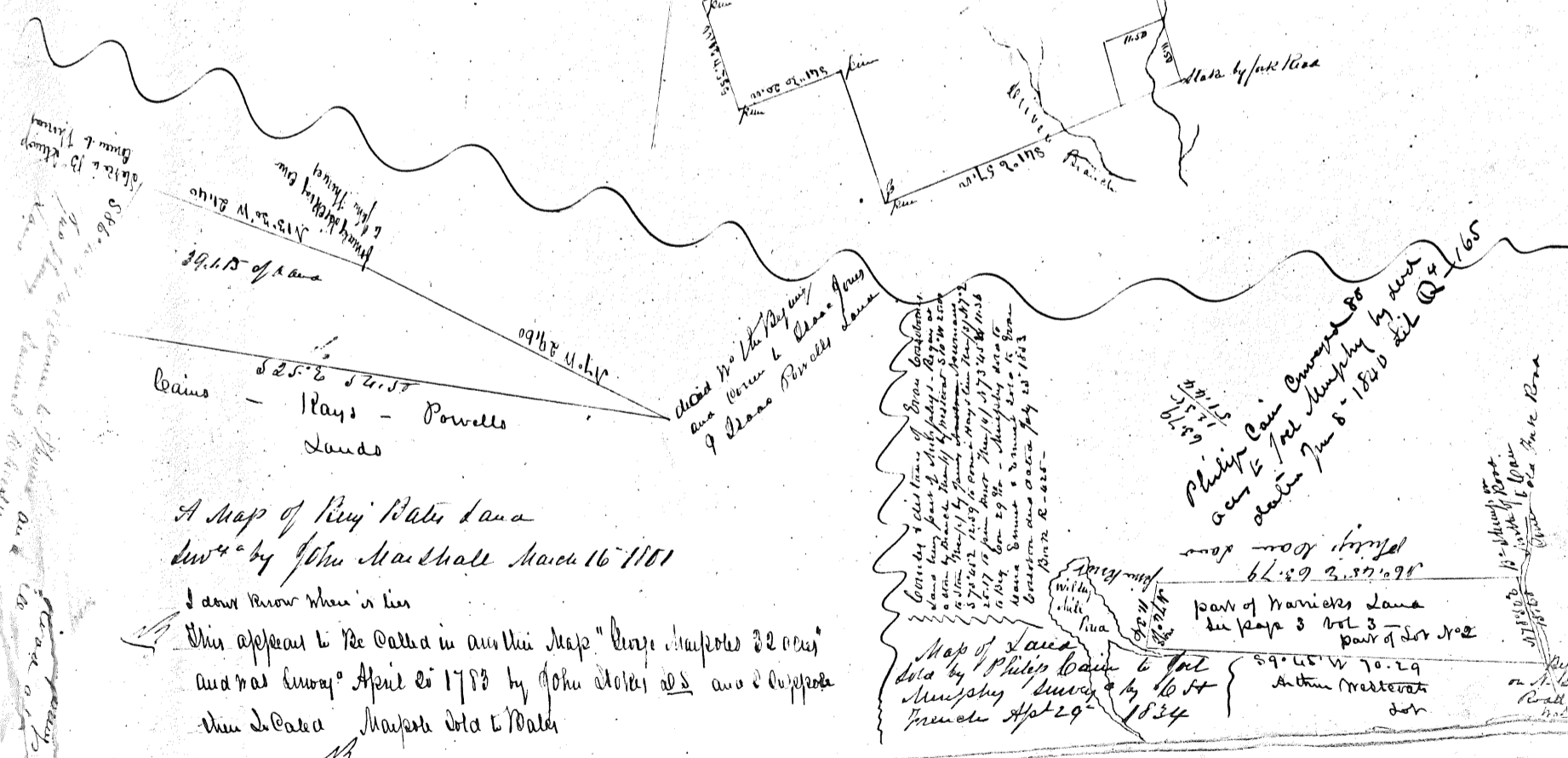


A copy of an Old Map of
Hammon and Winslow Glass Works
Lands



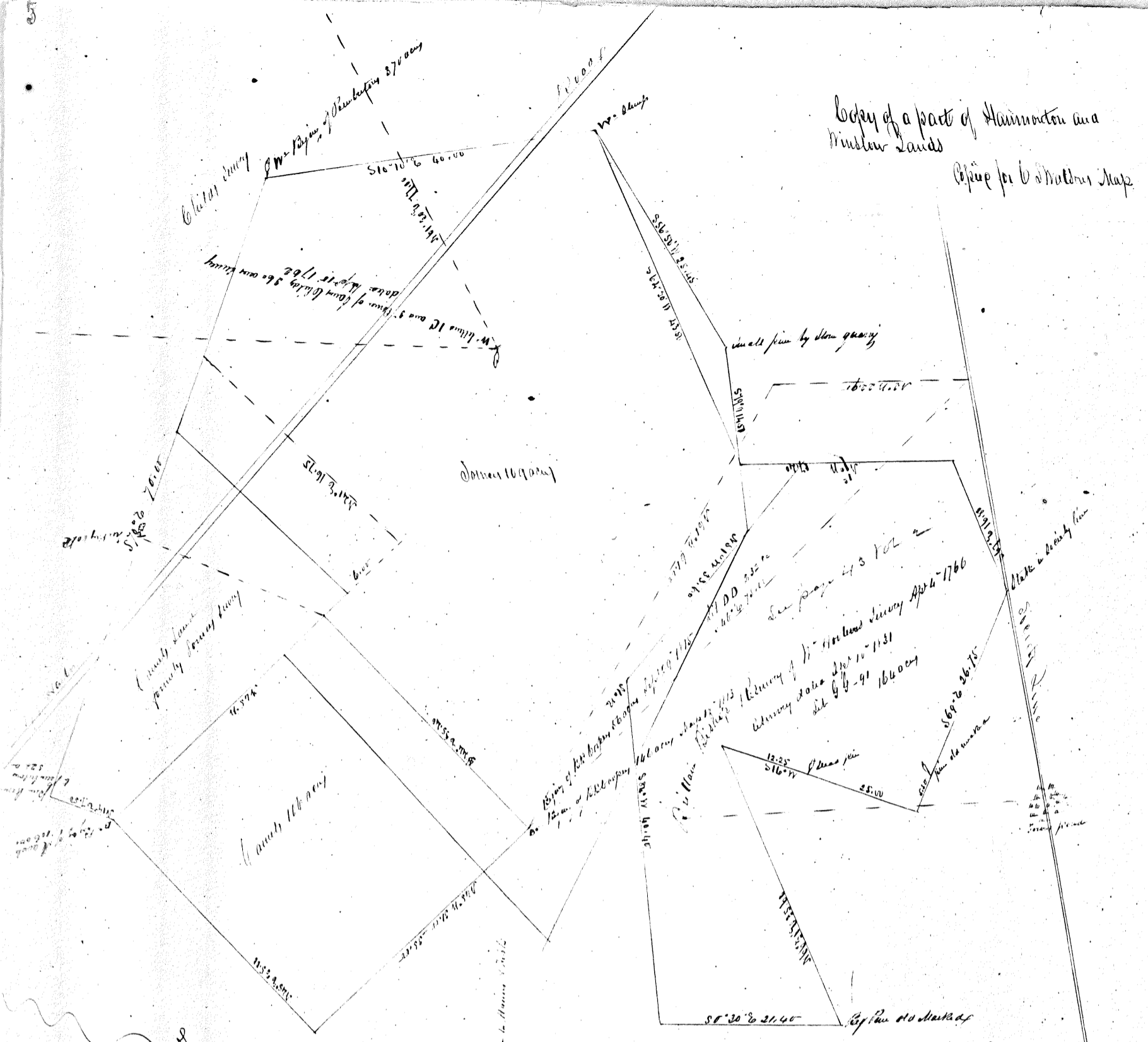


A Map of William Griffiths' New Land
near Coffins (Copied from an old map)



A Map of Perry Bates Land
sur'd by John Marshall March 16 1801
I don't know when it lies
This appears to be called in an old map "Carp's Map of 22 acres"
and was survey'd April 20 1799 by John Jones dcr and I suppose
then in Bates' Map of 20 to Bates

Copy of a part of Hainnerton and
Muskow Lands
Copy for W. Murray Map



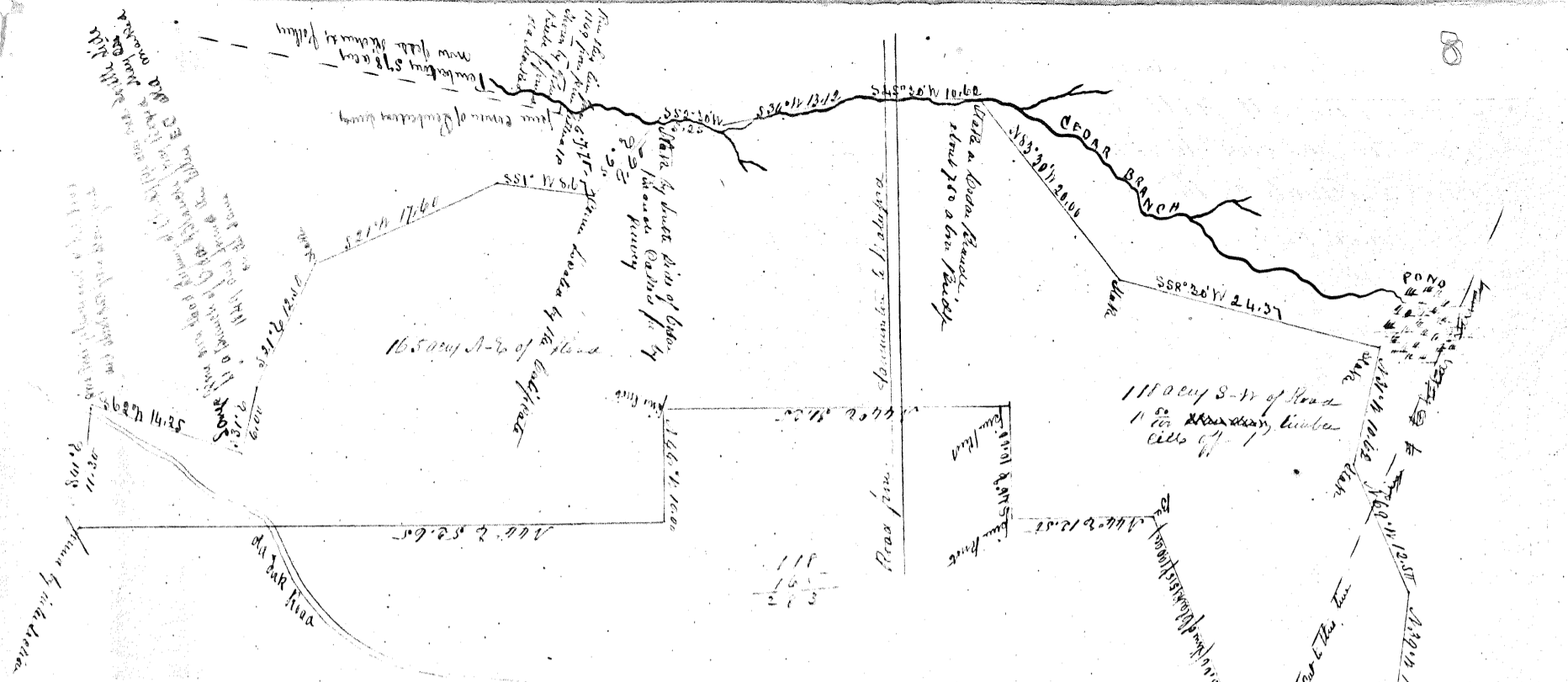
* John P. Murray's map of the Hainnerton Survey
showing 11000 Acres, 1730-1760. Murray's map
to Murray & W. Murray 1767. Murray's map 1767

The Hainnerton Survey is Black and
White. The Hainnerton Survey is
the area of Hainnerton & W. Murray
was done in Red ink. See Murray
by 1767 January 1763




The Red ink shows Murray's done
by me August 7 1767 See field Book

A Map of Land done by John Murray
to John P. Murray by deed dated Nov. 30 1730
The 'at Murray in ditto 1730-532 area all
done out of the same. The lot &
known of Murray by Murray's map 1763



A copy of a Map of Elijah Clarke Survey of
190 acy as then by W R Broadbent by June 6 1849
per the Return of the same (see Atlantic Co near Hammonville)
Now owned by Jedd Richards Esq

Line of Clarke's Survey
111 acy S-W of Head
16.5 acy S-W of Head
111 acy S-W of Head
16.5 acy S-W of Head
111 acy S-W of Head
16.5 acy S-W of Head



A copy of the Division of Jedd Clarke
lands as divided among the six daughters
of said Clarke as directed by his will being
a part of the Probate Society's records
Shew'd to Christ Church Records 1841
Recorded as such in Book B of Wills
page 204 June 11th in Atlantic County

* W. Coffin Part an undivided pt of 112 1/2 acy
of W. Westcott 1852 Remains as follows Part as to
portion of 110 acy of W. Brown's land and in full of East
-tack Part then S 74° 30' E 44.90 to S corner of same
then S 76° 30' E 18.65 to post in old Coffin's corner
then S 71° E 6.27 then S 74° 30' W 37.70 then S 71° 30' E
27.50 to arbitration line then S 74° 30' E 18.65
W 17.50 then S 71° 30' E 60.50 to top - redman
Brown became owner of the same and sold to John
-beth. Abalom. Thomas. Rebecca Hannah Arthur
and Simon P Westcott by deed dated Nov 3 1831
(see Records) I suppose the heirs of Arthur Middle-
-ton and they the said heirs sold to William
Westcott (being a part of Suddams old pt)
296 acy (see map)

Notes of Matthias Aspdens Property situated in Waddoufields now owned by John W Robb
and others as set forth in the old deeds from which these Notes are taken ^(See a deed Rec^d at Waddouy Lib B-192)
The first lot was con^g to Mat^r Aspden by Timothy Mallock by deed dated October 14th 1745 and conveyed
as follows. Situate on the NW side of Waddoufields Street and is bounded on the SW side by Samuel
Mickle's house and on the NE by Timothy Mallock's house 1st lot is 12^{ft} 2ⁱⁿ front and extends back 100^{ft}
a part of the same Tim^o Mallock purchased of John & Eliz^z Eastaugh by deed dated August 17th 1732
and also another lot by same deed situate on the SE of street and bounded on the NE by David
Colman's lot and on SW by Uriah French's lot with 20^{ft} front and runs back 368 feet between said
lots to lands of Sarah Norris. The said lot Tim^o Mallock bought of John May (with other lands)
by deed dated Sept^r 1st 1732. John May bought with other lands of John Walker. Walker purchased of
Mordecai Howell by deed dated March 24th 1705. See page 20 of 6-

The second lot Timothy Mallock conveyed to Mat Aspden by deed dated Feb^r 12th 1745-6. Situate on the
north side of street in Waddoufields adjoining at the West Endth corner of Mat Aspdens house then along
the street 25^{ft} 10ⁱⁿ to a corner of Tim^o Mallock's lot then by 1st lot 231^{ft} to another corner of Mallock's lot then by way
of Mallock's lot parallel with street 54^{ft} to 2nd Mallock's corner joining the Roman's land then will back from
street by Roman's land 264^{ft} to a corner of Roman's then by West of Roman's 198^{ft} to a corner of 1st
Colman's old corner to Mat Stillman then by Stillman's lot N51° 20' W 8.72 to a junction in the line of John
Eastaugh's lands (situate a little further) then by the Eastaugh's with a bearing S37° W 11.87 to a part in a line of Robb
then up the Run S48° E 2.79 to a corner of David Mickle's lot then by his lot N60° E 5.28 to a corner of 1st lot and will
nearly corner of the same then will by the same S30° E 450.10 to a corner of Matthias Aspdens lot (12^{ft} front) then
by the East of same 12.02 then by the same 110.02 to the beginning containing 15.1.37. Timothy Mallock purch^d by the
way part of John Eastaugh's wife's deed dated August 5th 1732. part of John Gill's land dated July 29th 1738. and part of
John Gill's land and Mary his mother (she owned) dated March 21st 1744 (the first lot in the first deed and the lot in the
last deed I think is now the Mickle's house property and other land back of the same) See page 20 of 6.

Samuel Mickle sold Matthias Aspden 22 inches of front from his lot adjoining the lot Aspdens 1st of Tim^o Mallock
first herein set down (both deeds dated the same Oct^r 10th 1745-) Samuel Mickle bought his lot of John Raigher by deed
dated July 17th 1736 (See a deed in the same Lib B-192)

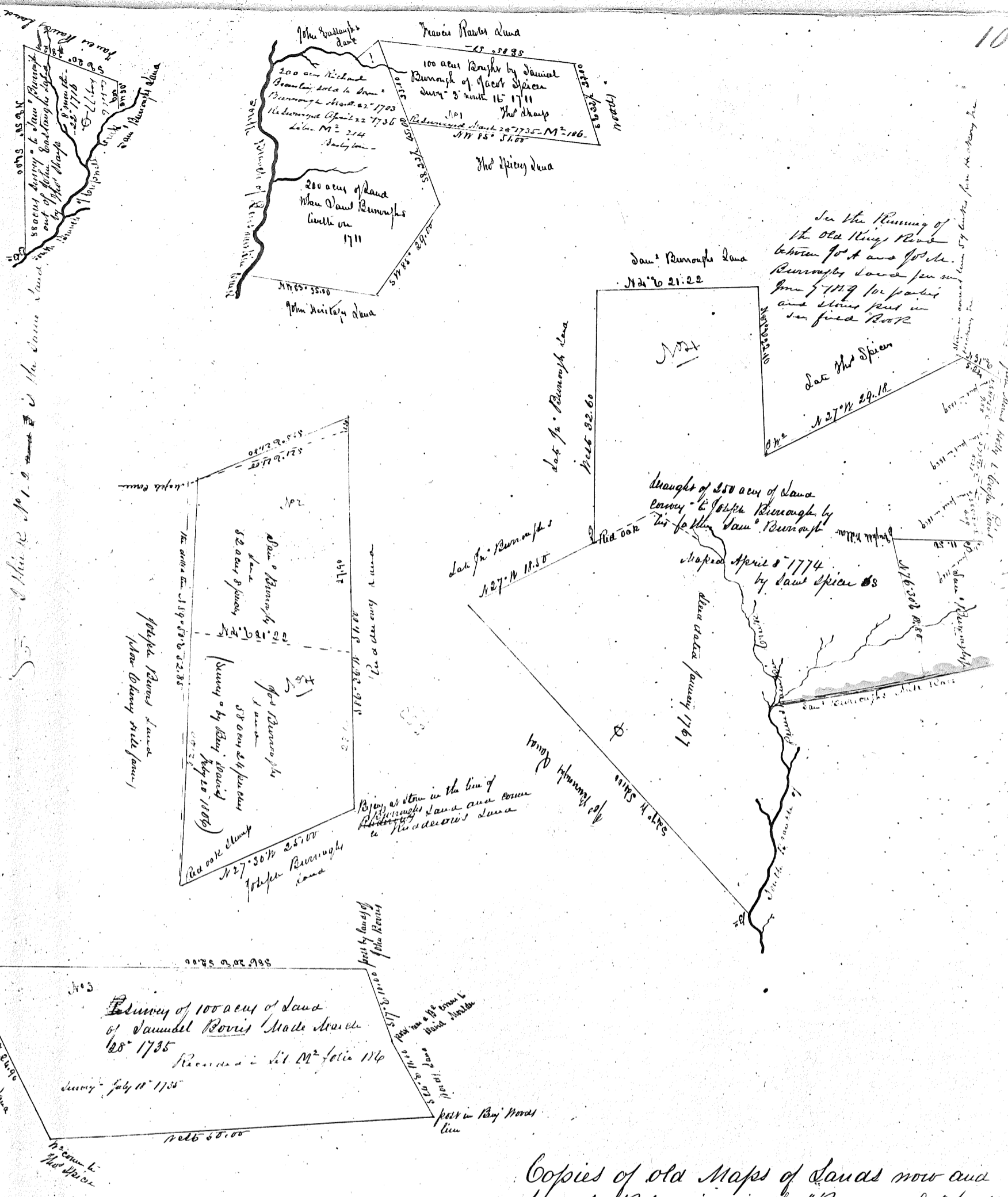
Matthias Aspden bought a lot of John Hinckman by deed dated 1748. Situate on the SE side of street and bounded
on the NE by Aspdens other lot on SW by John Raigher's lot formerly Isaac Smith's lot with 63^{ft} front and runs
back between said lots 368^{ft} to Sarah Norris's land. This lot Mordecai Howell (with other lands) conveyed to John Walker
by deed dated March 29th 1705. Walker conveyed by deed the same date to John May. John May conveyed the same to
Tim^o Mallock by deed dated September 1st 1732. Timothy Mallock conveyed the aforesaid lot to Uriah French by a
deed dated August 27th 1745. Uriah French conveyed the same to John Hinckman by deed dated March 6th 1746
(I think the last lot of John Hinckman and the last lot in the first deed are now the lots of J. W. Robb and David Colman
(The land called West Street's land now set off between the Hinckmans). (The John Raigher lot formerly Smith's I think is now Robb
's land) (The David Colman's lot I think is now owned by John Hinckman's heirs)

a deed from Thomas Redman to Hugh Creighton dated May 1st 1777 Recorded in
Lib B-192 conveys Robb's seven properties and lands adjoining

See Vol 6 page 26 for
John Gill &c

The title of Robb's
seven properties
and adjoining
lots

Find by a deed from Matthias Aspden to Thomas Redman
dated Feb^r 21st 1775 that Matthias Aspden was a son of
Matthias Aspden of Phil^a and was a devisee and
one of the executors under his will - died in John
Redman's possession

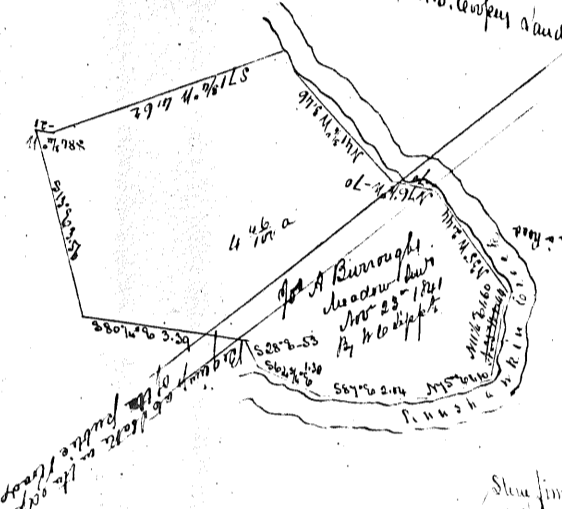


Copies of old Maps of lands now and formerly belonging in the "Burroughs" family lying near the County line of Camden & Burlington on Pennsylvania house




39⁴²/₁₀₀ acs of land
 Jos A Burroughs 180⁶ of
 the Ex of Ruben Burroughs
 Surv by J Nicholas Jan 20th
 1834

Title of Hells Run tract
 Isaac Burroughs convey
 in 1763 - 286 acs of land
 to John Summell in 1773
 Summell convey to same
 to John William in 1783
 convey 100 acs to Jacob
 Burroughs in 1793
 Burroughs convey to same
 in 1794
 convey 58.3.16 to John
 Oble in 1796
 convey the same to W
 Oble in 1799
 convey to Owen Oble -
 same to same to Joseph
 Burroughs in 1807
 convey the same to Jos
 Burroughs & Jos Burroughs
 in 1814
 convey the same to
 Jos A Burroughs
 in 1836
 convey the same to
 Jos A Burroughs



34⁵²/₁₀₀ acs of land
 per Charles by Jos A Burroughs
 of Ruben Burroughs for William Smith
 Surv by John Beck April 1844

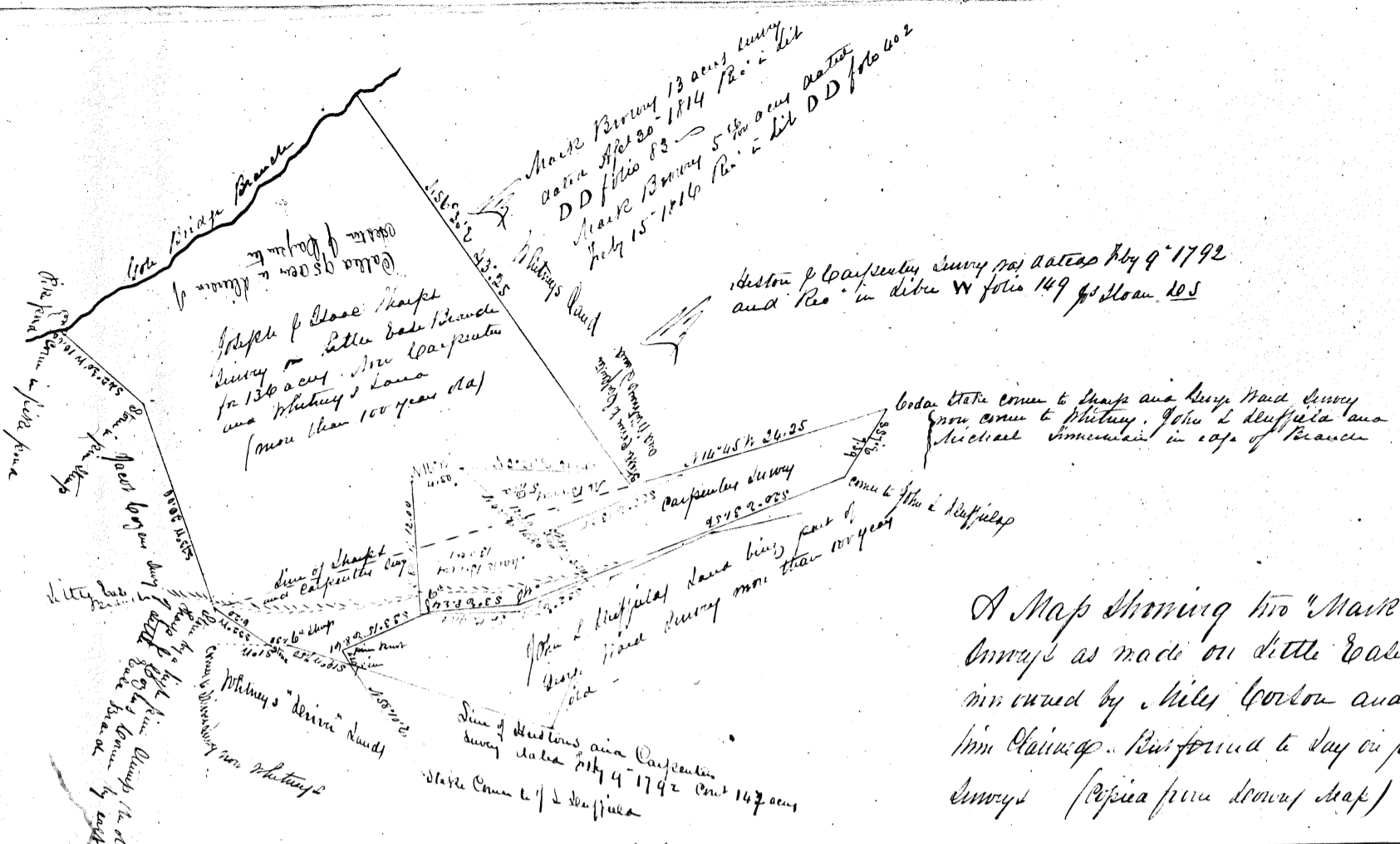


No 12
 21⁷⁵/₁₀₀ acs
 Anna Stephens
 Surv Jos A Burroughs Per
 June 16th 1842
 Rec in lib 4th - 524
 on working
 1874⁵/₁₀₀ to 29¹⁰/₁₀₀

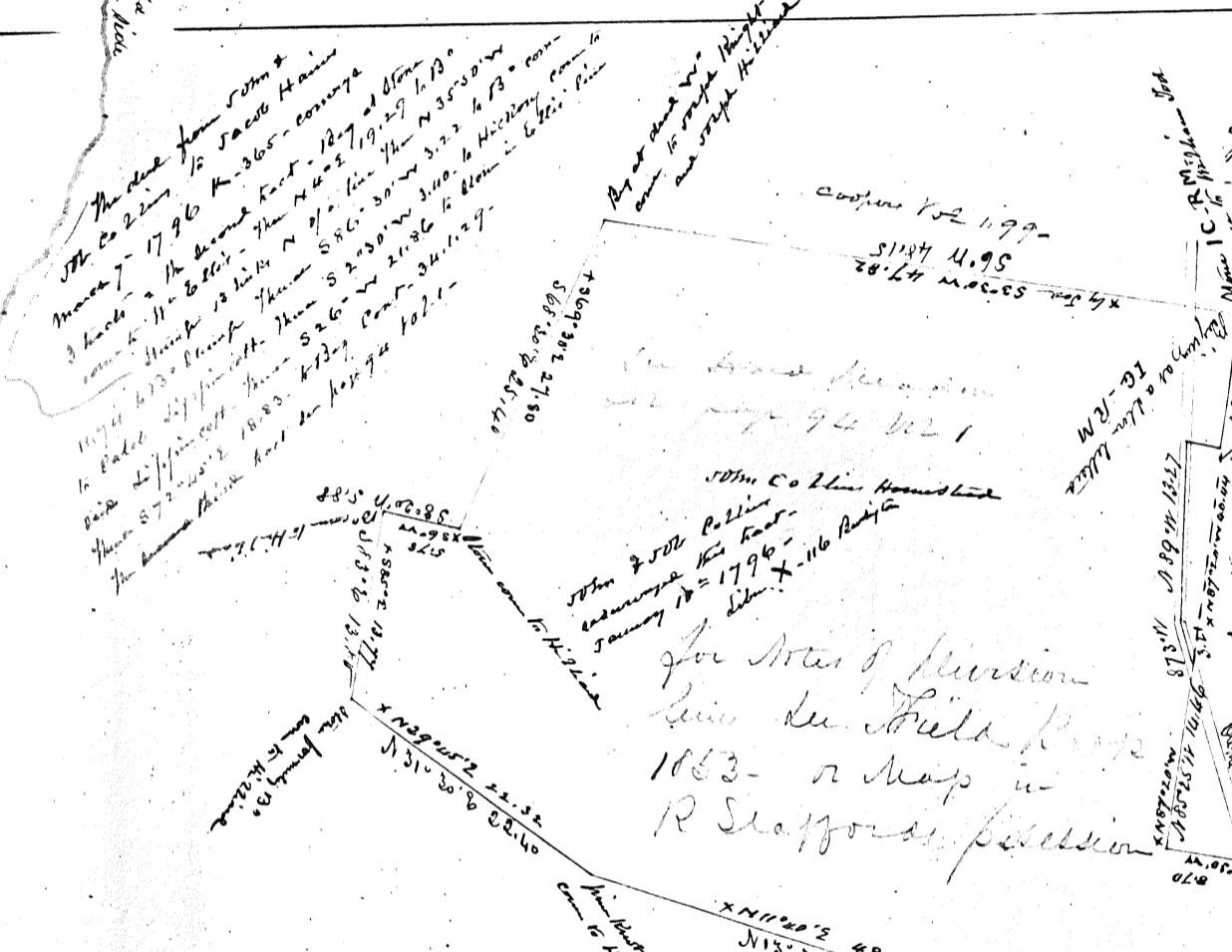
Maps of different pieces
 of land now owned by Jos
 A Burroughs and near his
 dead farm in Delaware County

See page 61 vol 4

By Jos A Burroughs
 Surv by John Beck April 1844

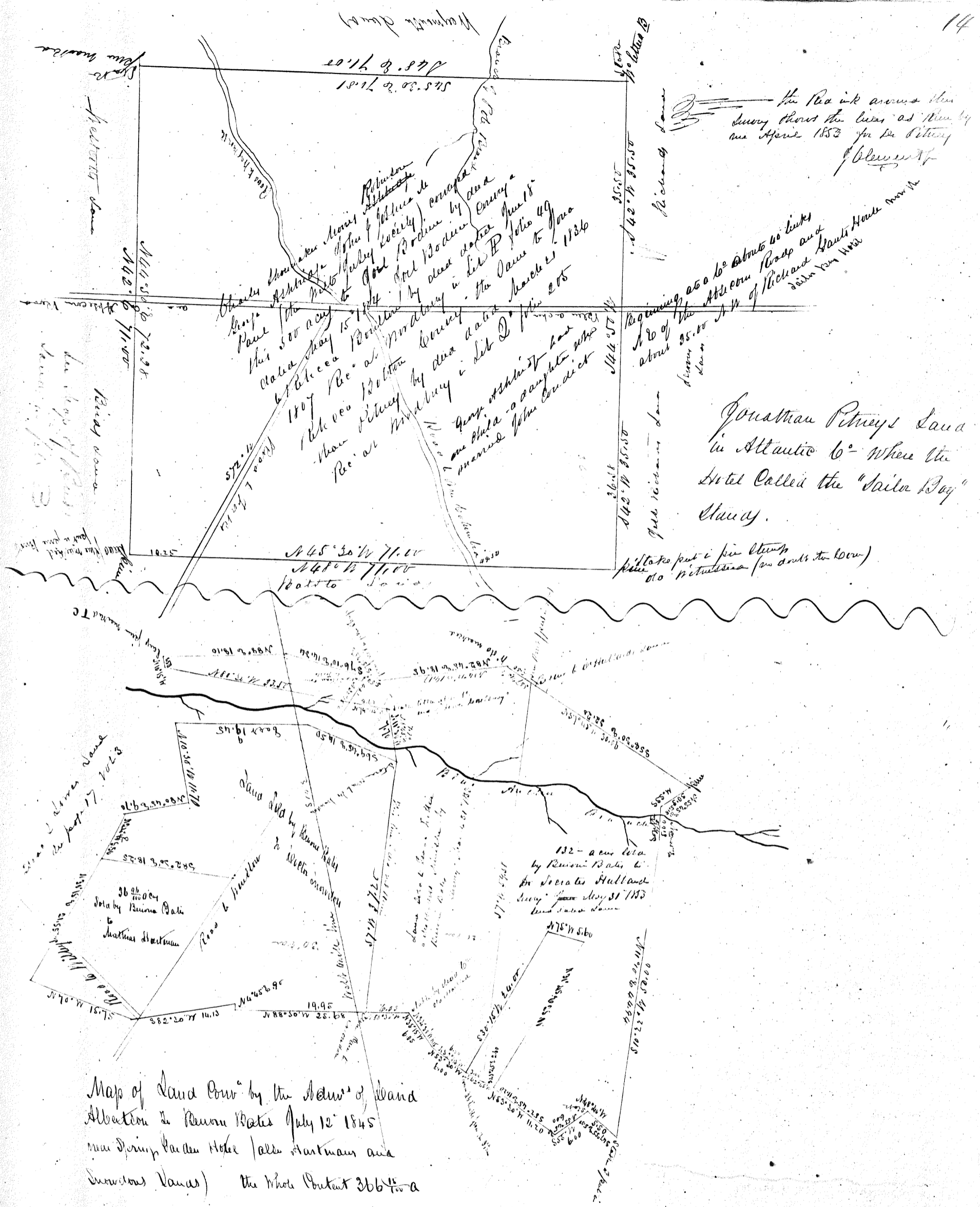


A Map showing two "Maple River" surveys as made on Little Lake Branch in 1792 by Miles Gordon and by John Clainey. Referred to by original surveys (Copies from lower map) 1752



A Map of Richard Stappard farm in Natupna tract as survey by Tho Chaokara July 26 1833 in new map page 83 vol 24

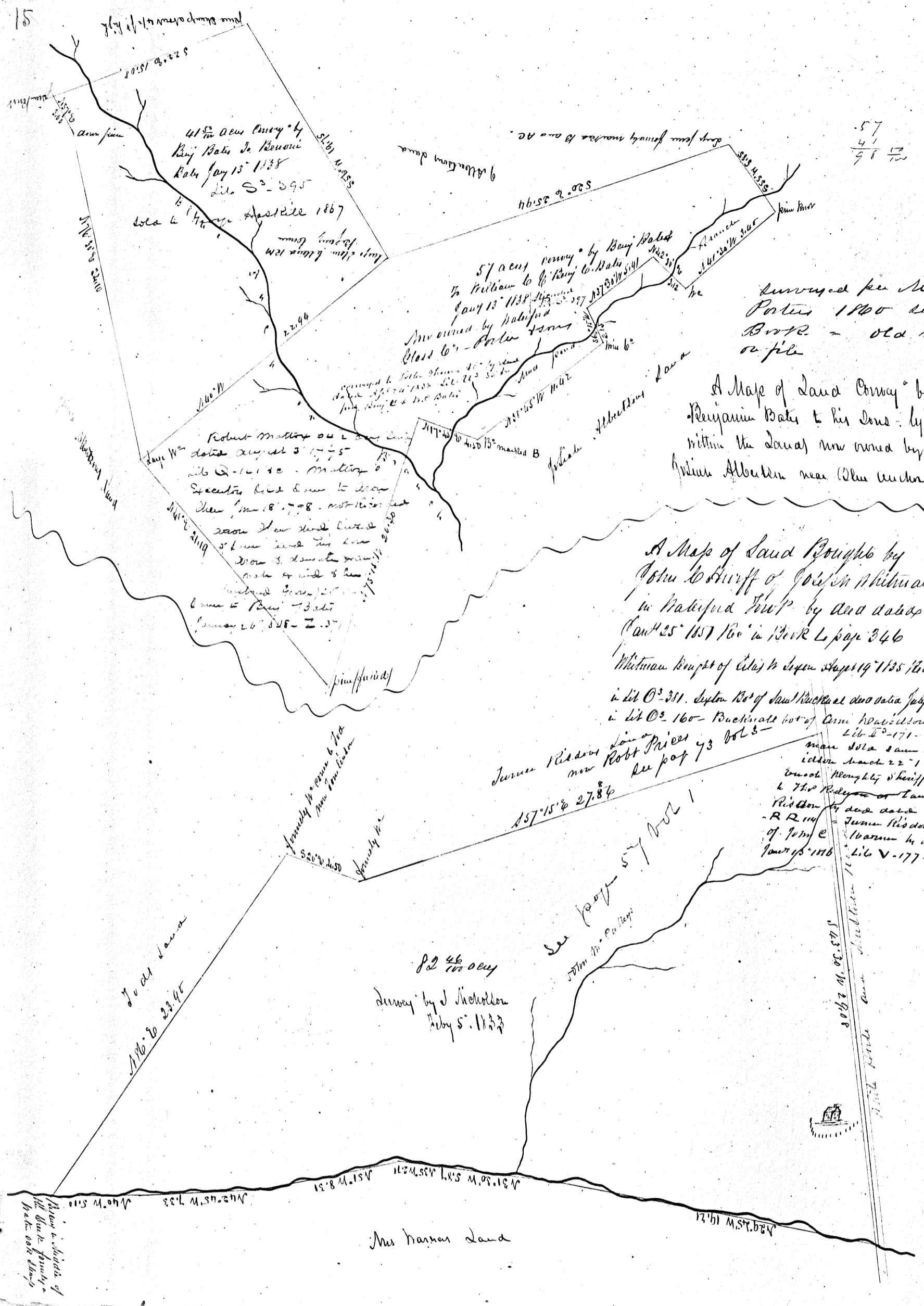
x shows the description in deed for 500m + 500m Collins to Jacob Haines -



The Red ink around this survey shows the lines as they were in April 1853 for the survey of Oliver & Co

Jonathan Pitney's Land in Atlantic Co. where the Hotel called the "Sailor Boy" stands.

Map of Land owned by the Act of Land Allocation to Ransom Bates July 12 1845 near Spring Garden Hotel (also Hartman and Snowdon lands) the whole Portant 366 1/2 a



57
41
16

Surveyed per the per
Partis 1860 as filed
Burt - old map
or file

A Map of Land Conveyed by
Benjamin Bates to his Sons: lying
within the Land now owned by
John Albrecht near Blue Creek

A Map of Land Bought by
John W. Sturff of Joseph Whitman
in Madeford Twp by deed dated
Jan 25 1857 Rec in Book L page 346
Whitman bought of John W. Sturff 14 1/2 Acs at Madeford
in Lit O-331. Deed Rec of said Richard also dated July 1 1855 Rec
in Lit O-160 - Buckinall lot of Ann Whitman July 9 1855
Lit D-171 - Thomas R.
man sold same to Ann Whit
man March 22 1827 W. T. 205
Joseph Whittier Sheriff sold same
to John W. Sturff of Land of John
Whitman by deed dated Jan 20 1826
- R. 2. 114 - John W. Sturff
of John W. Sturff by deed dated
Jan 15 1816 - Lit V-177 -

James Ridder son of
Robt Price
see page 73 Vol 5

see page 57 Vol 1

82 46
100 acy
convey by J. Nicholson
July 5 1833



8062 N. 48. 57 S
11. 41 N. 57. 57 W
11. 41 N. 57. 57 W

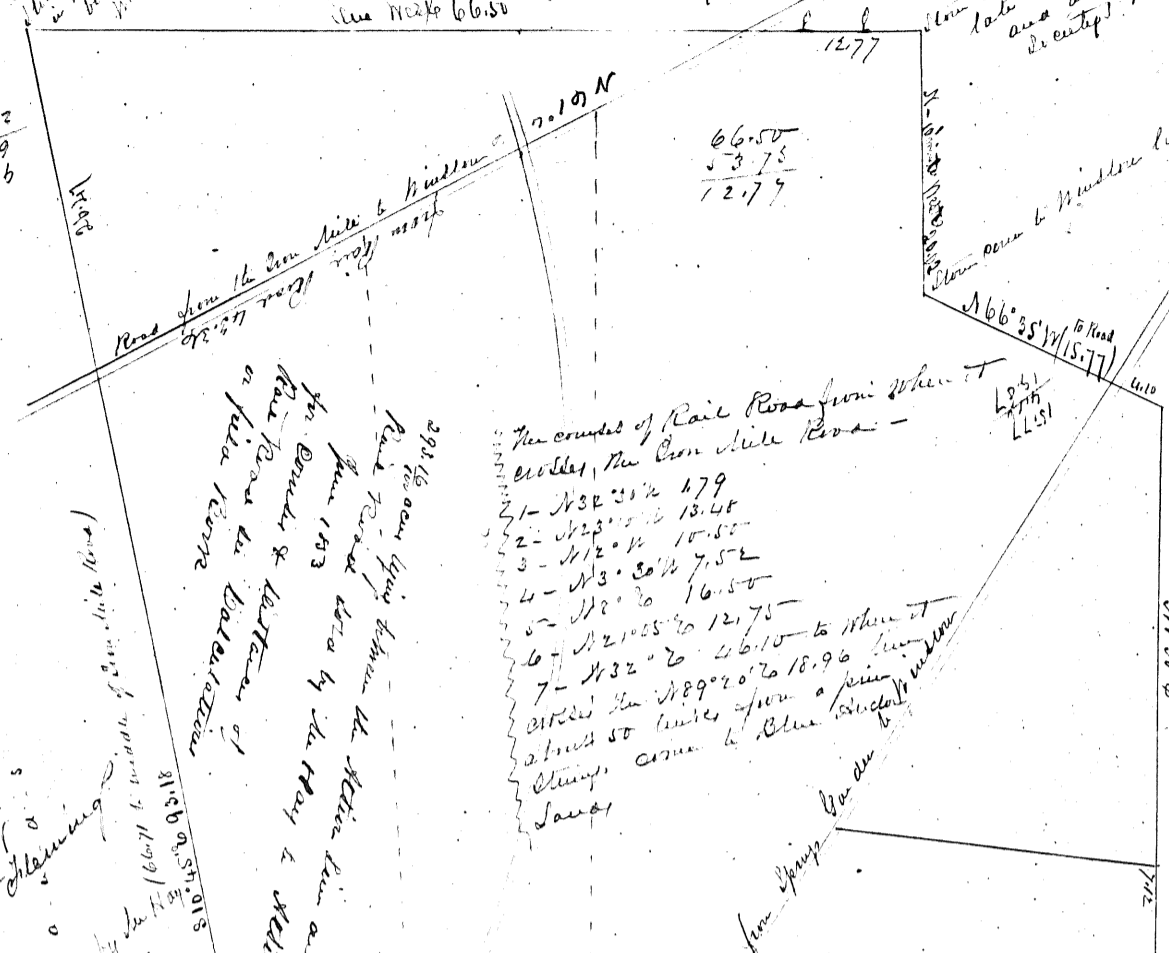
Map is located
at the office of
John W. Sturff
Burt old map

Map of lands ceded by Brown, Bates & Anderson 17 May 1857 surveyed by me Feb 27 / 1858

47.92
14.99
32.93

line N 62° 46.50' (53.73 to middle of Road)


line from the middle of the road to the corner of the land being in the line of the road 1855



The course of Rail Road from when it crosses the Corn Hill Road -
1- N 32° 31' 1/2 179
2- N 32° 31' 1/2 13.48
3- N 12° 0' 10.55
4- N 3° 30' 7.52
5- N 2° 0' 16.50
6- N 2° 05' 12.75
7- N 32° 0' 46.10 to where it crosses the 189° 20' to 18.96 being about 50 links from a point where come to Blue Creek valley Lane

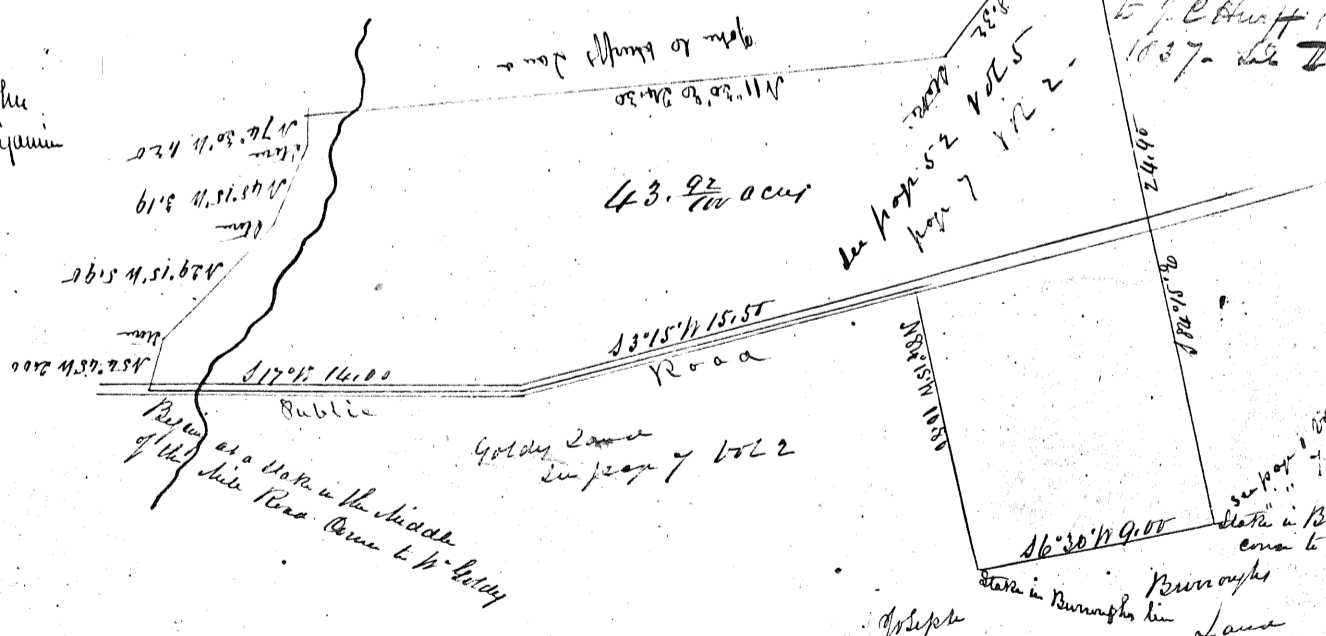
way into all east of Rail Road & N containing 537.45 298.00 244.30
A.T.S. Bal. 1857

Sold by Marston to A. S. Bates May 1854 as sold by him



Benjamin Madlock's purchase of the land of General Bennett in 1778. He died in 1800. His children were General C. Bennett, John H. - Cashier of the Bank of North Carolina - and General Bennett - He died in 1800. His children were General C. Bennett, John H. - Cashier of the Bank of North Carolina - and General Bennett - He died in 1800.

A Map of land 130' by John L. Huff off the State of Benjamin Shoemaker etc as Survey by J. Nicholson March 29 1857



Public Golden Lane Survey 7 vol 2

see page 52 page 7 1852
state in Benjamin line come to Benjamin Lane

Review of original
and other letters
from C. P. ...
to ...
710° 30' W 13.67

Snowdon's claim in page 14 102 a
center near the center of
the Rail Road

The two lines from the 12th page
show where the snowdon claim
has been claimed to

Hartmann's Land
see page 14 102.3

25th 6 1851

No 7 Cont 66.7 for a
lot off to James Bates by
Commissioner whose Report
has date July 20th 1842 and
Recorded at Woodbury in Book
B of Missions page 386

A Map of Land sold by James Bates
to Isaac L Low in Windsor Town
the lines all except those along the Branch
new survey by me July 21st 1853

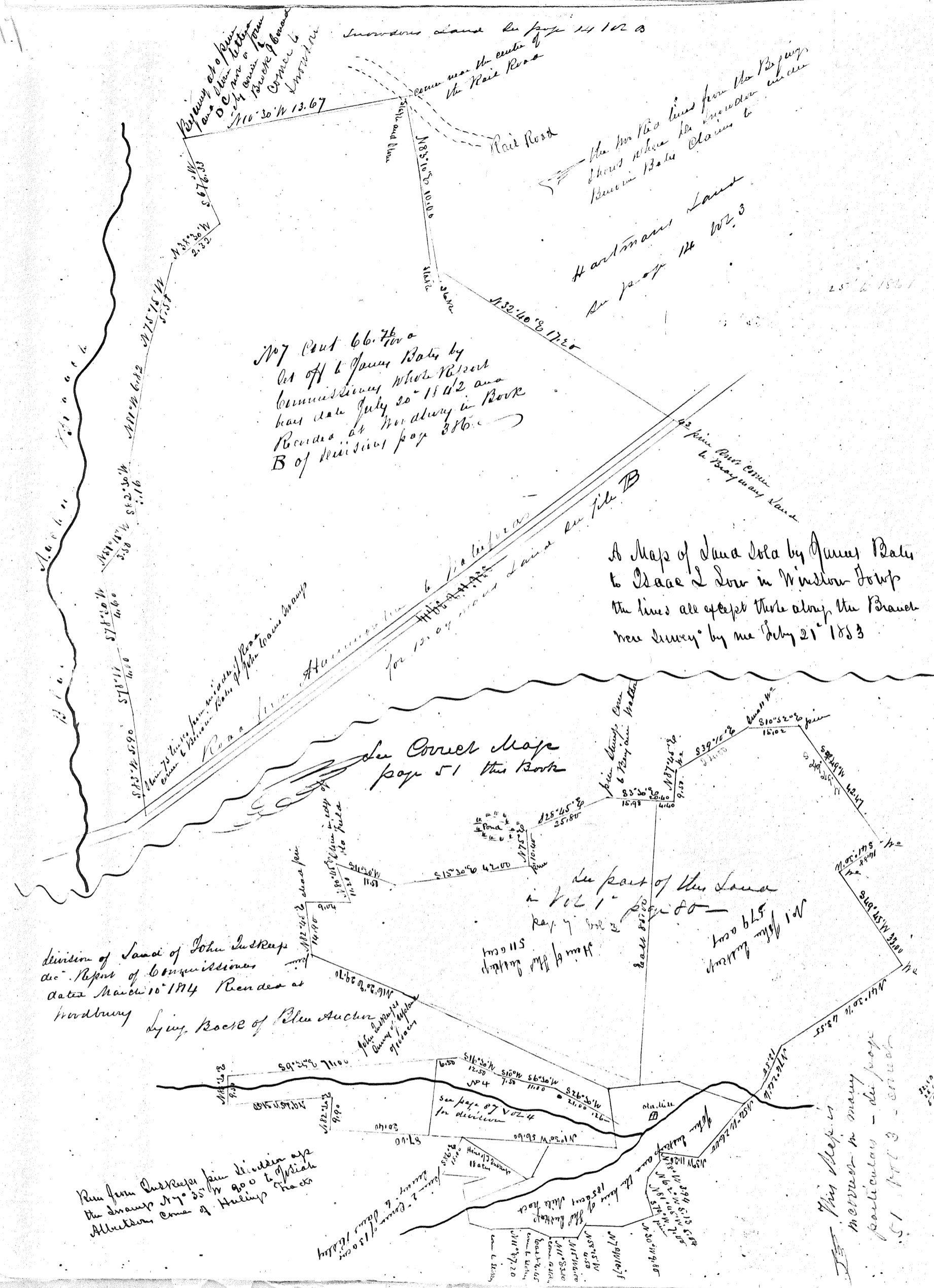
de Cover Map
page 51 this Book

de part of the Land
in Vol 1st page 80
copy of the
drawing

division of Land of John Cuttrey
see Report of Commissioner
dated March 10th 1874 Recorded at
Woodbury lying back of Blue Acher

Run from Cuttrey's line divided up
the Swamp by 35th W 900 to Optical
Albion's corner of Halting Place

This Map is
correct in many
particulars - see page
51 Vol 3 - correct



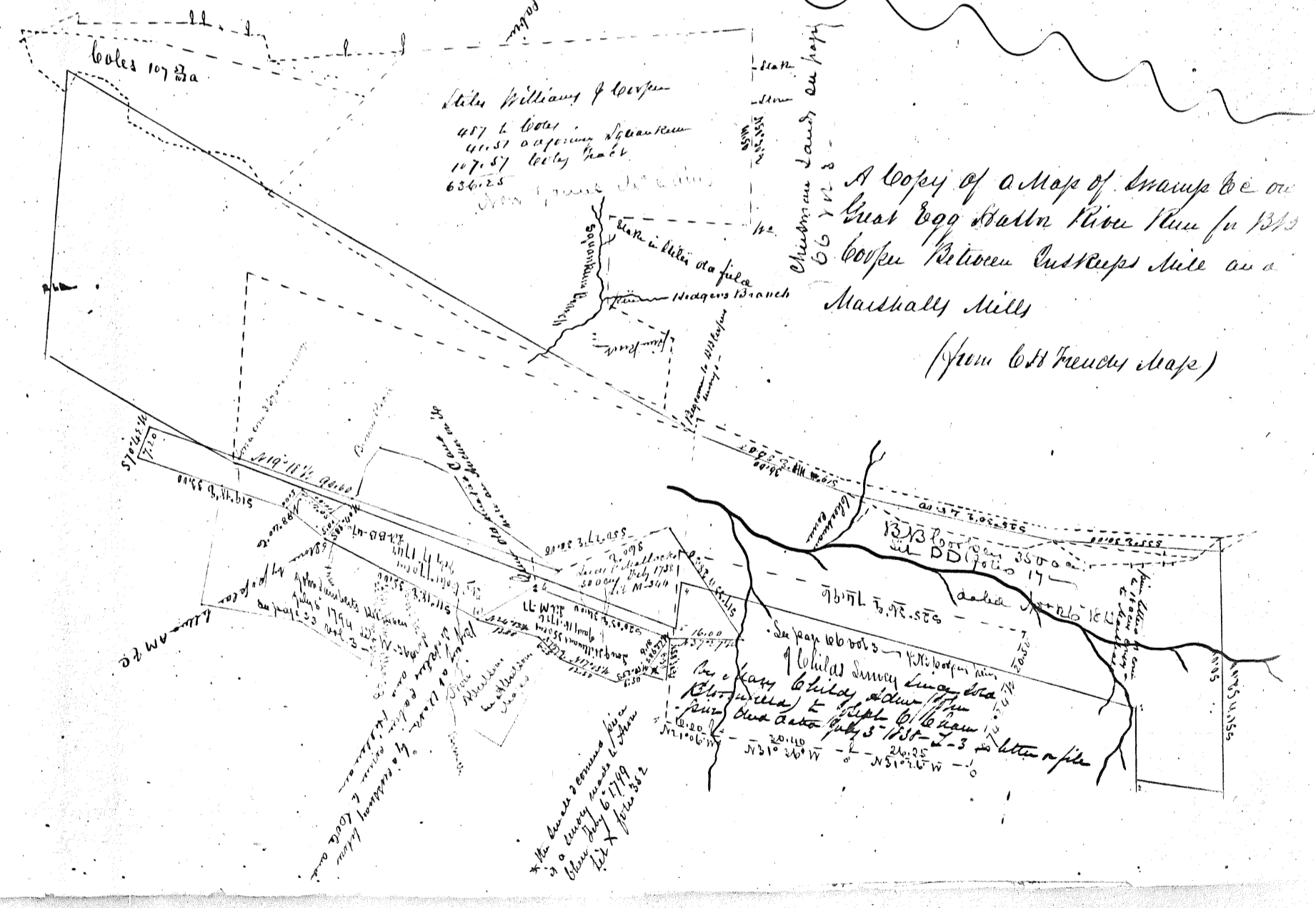
Robt Mallory executed (Peters) conveyed 37 acy in 1819 to John Marshall John Marshall
 and the same by deed dated April 19 1819 Lib LL-135
 John Marshall conveyed his 1/2 to John Marshall by deed dated
 June 28 1838 - and of Marshall executed 20th the 1/2 to Robert Mallory
 in 1860 -

Map of Cedar Swamp Back of Blue Anchor

Deed of Mallory 37 acy
 Deed of Hillman 35 acy
 Deed of John P. Hillman 35 acy
 Deed of John P. Hillman 22 1/2 acy

NOTE * This lot by will devised the 77 acy
 to his son that later who conveyed
 the same to Peter Hillman and date
 1777 they conveyed 1/4 to the dectory by
 and dated 1778 - Peter and John Hillman
 conveyed 1/4 to Thomas Hillman and 1/4 more to
 Robert Mallory - by deed 1860
 1860 deed Lib CC-460
 Note to the lot with the 77 acy to his son that later
 the same with John Hillman 1817 and date
 Nov 12 1785 - who conveyed 1/2 to his son that later
 dated July 6 1785 - here from Peter Hillman
 Peter Hillman as trustee Lib P-468
 Robt Mallory 1/2 of the 77 acy of Peter Hillman
 July 6 1785 and another 1/4 by deed dated 10/1/1819
 in 1819

Division of Wallace
 Swamp
 1-5 1777
 2-5 1777
 3-5 1777
 4-5 1777
 5-5 1777




A copy of a map of Swamp &c on
 Great Egg Harbor River Run for 1819
 Cooper between Custreps Mill on a
 Marshall's Mills
 (from last French map)

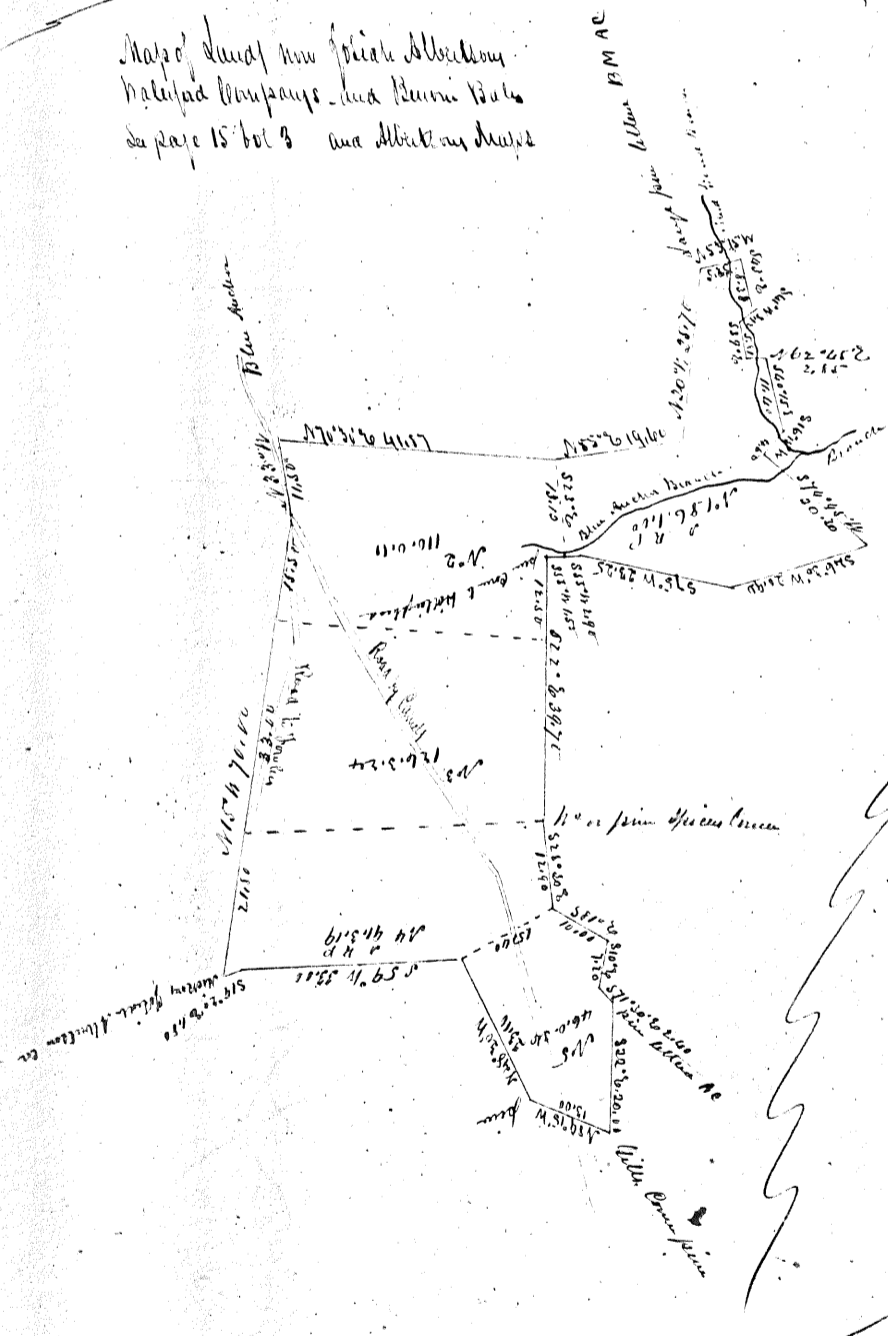
Local Map

A Map of Land Bought by John Albertson of Abraham Hawley (Part of Peter Albertson)

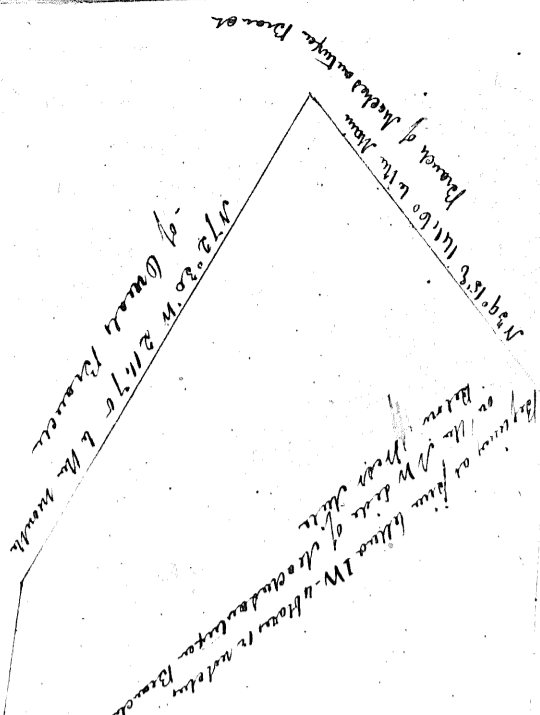
This land is not included in Peter Albertson
Let off to Abraham Hawley in the decision
of his father (Steph) 1822 by Steph's Regent
and Henry Huntington 1824 for Sheriff
Commission selected by the King -
Report date August 24 1824
(not recorded)



Map of land now John Albertson
Richard Compagny and Berni Bule
see page 15 vol 3 and Albertson maps



Map of Christopher Barber's land



date 1794

copy of the map of the
West Side Large Survey
now Albertson's land

see this map Peter
in vol 1 page 15

This map is a copy of
the original map of the
West Side Large Survey
made by John Albertson
in 1794

00.923 3.052 114

line in the
corner of the
land
corner & c

Small letters I W standing in
at small corner pointing into
John Barber's

Page 15
528° 36' 00" E
distance of 1/2 mile
from the corner
of the land
to the corner of the
land of John & Christopher Albertson

see page 27 Vol 4

see page 27 Vol 4
The map is a copy
of the original map
of the West Side
Large Survey made
by John Albertson
in 1794

see page 27 Vol 4
The map is a copy
of the original map
of the West Side
Large Survey made
by John Albertson
in 1794

Richard and Thomas Jay
Survey

Lambert survey (See Nelson's Survey)

Section 14
see page 14


Have checked Peter and Roger's
of 1805 77000 and 1805 of 1805 and all
beginning from the
now checked

Robert's Land
see page 14

Map of the
7th acre

Robert's Land
see page 14

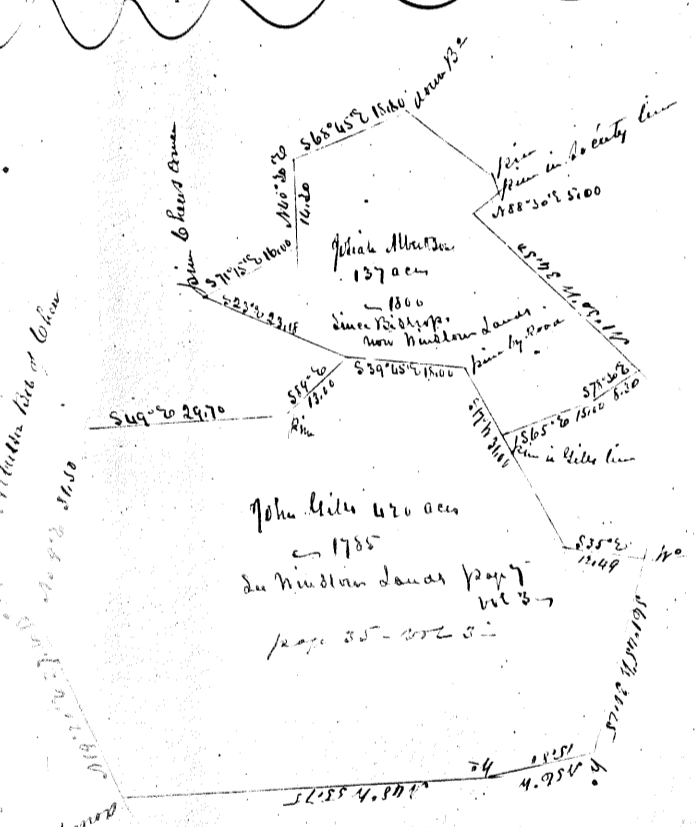
Map of the
upper corner



Map of the
see my running for
maps on file W

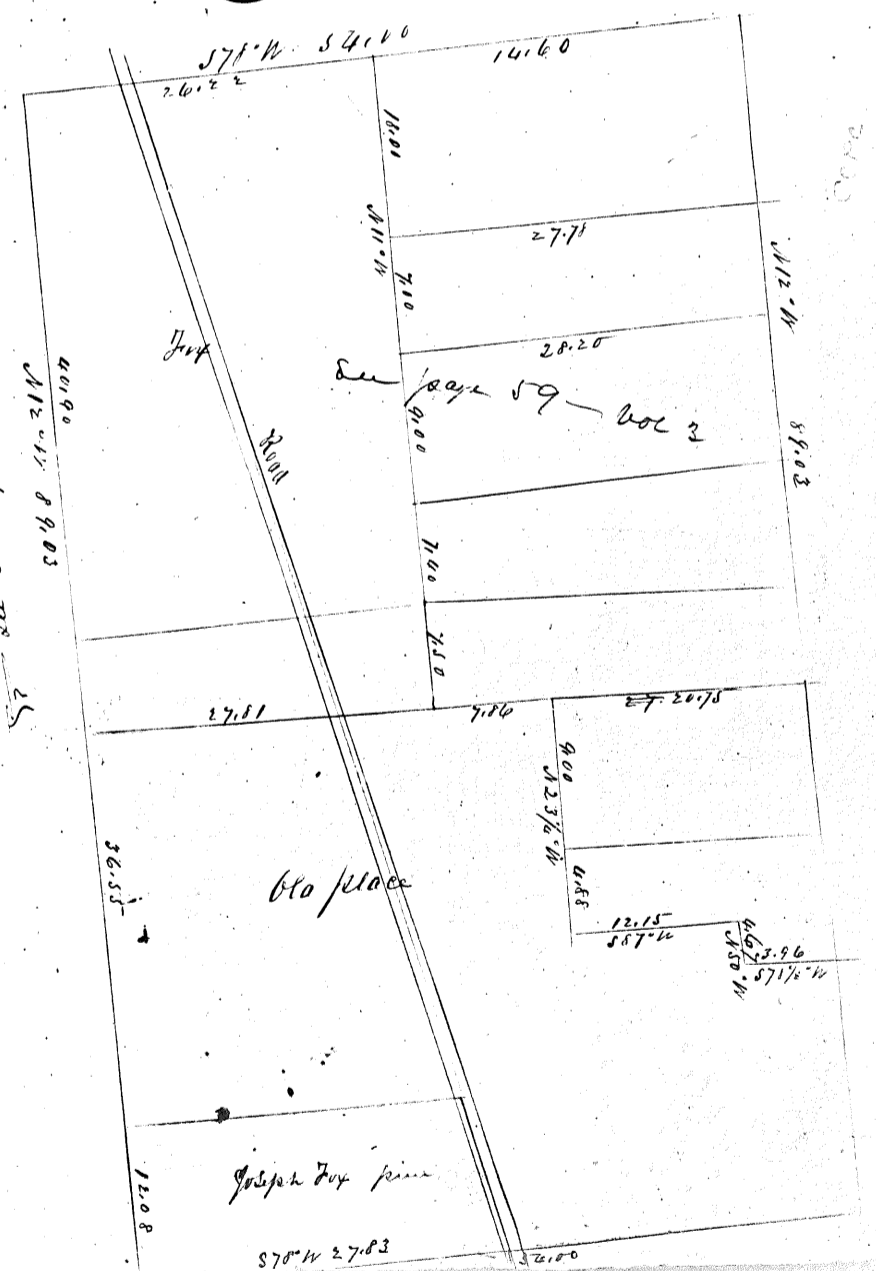
Being at this point
4 hrs to the
in case of
8 hrs
Bear at

Edwin Muth
High Ridge Branch



John Hill
see page 35
now all
Winton Land

Map of the
divided in
see vol 1 page 57




see page 59 - vol 2

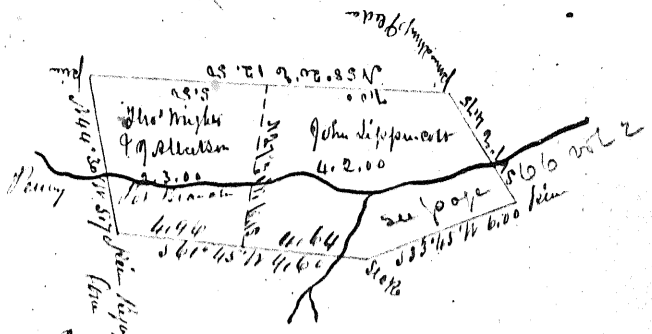
60 place

Joseph Fox

Albertson and Winton Land
see page 7 vol 3
now all Winton Land

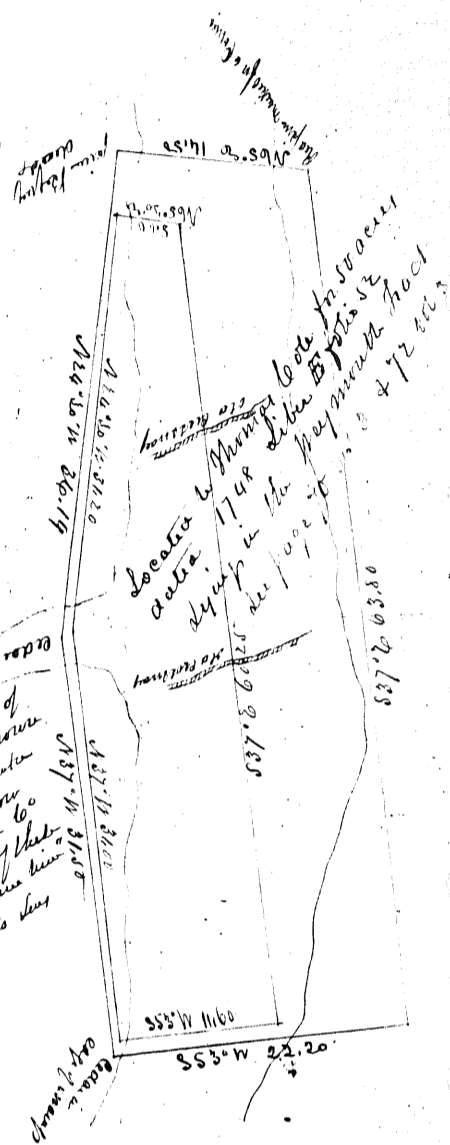
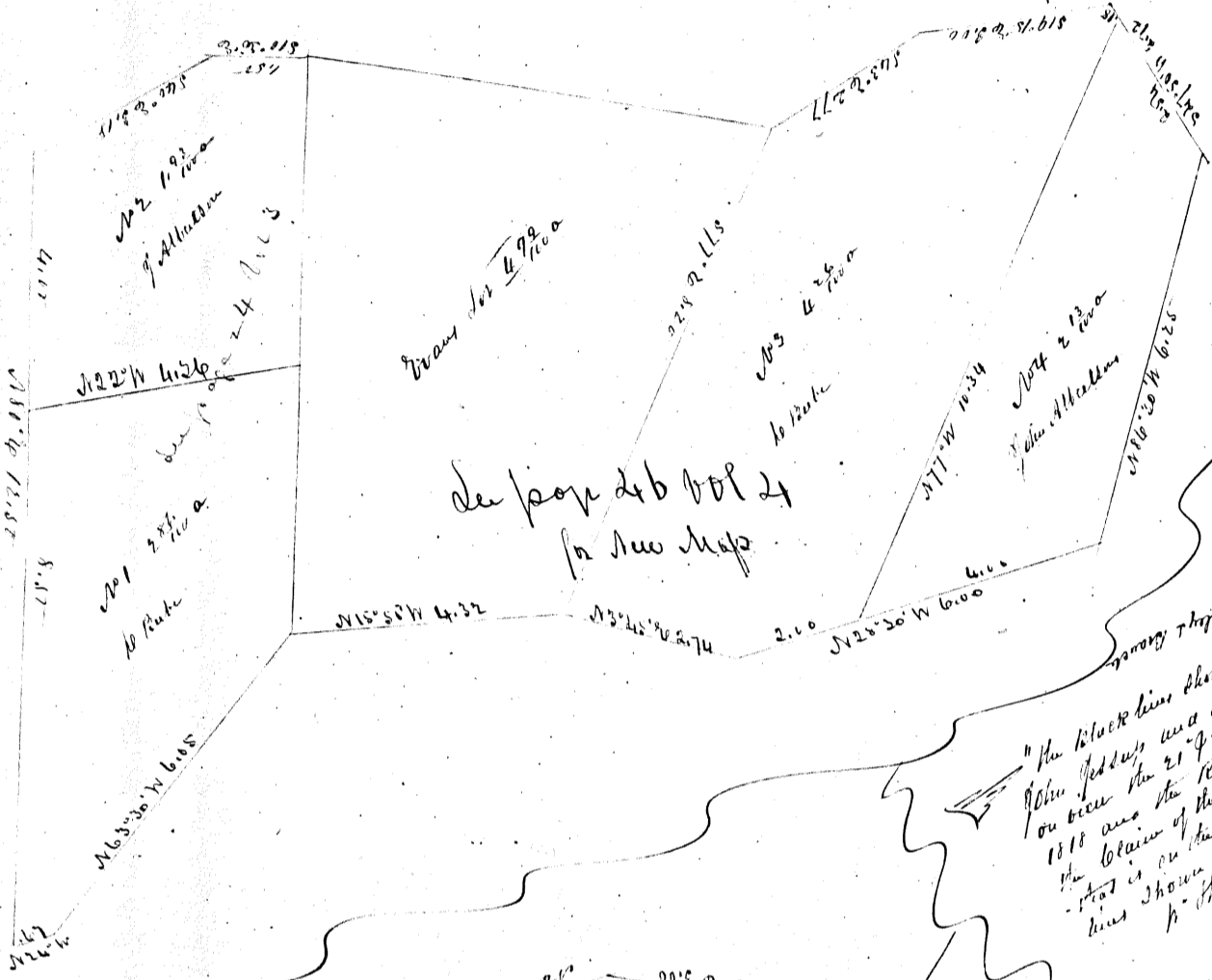


A Map of Cedar Swamp sold by the Executors of John L. Aron to the heirs of the late John L. Aron by deed dated Dec 12 1791




John Albertsons and others Cedar Swamp on Penny Pot Branch

Map of Cedar Swamp on Penny Pot Branch Survey by John Albertson March 1845 (3 days from the Swamp)

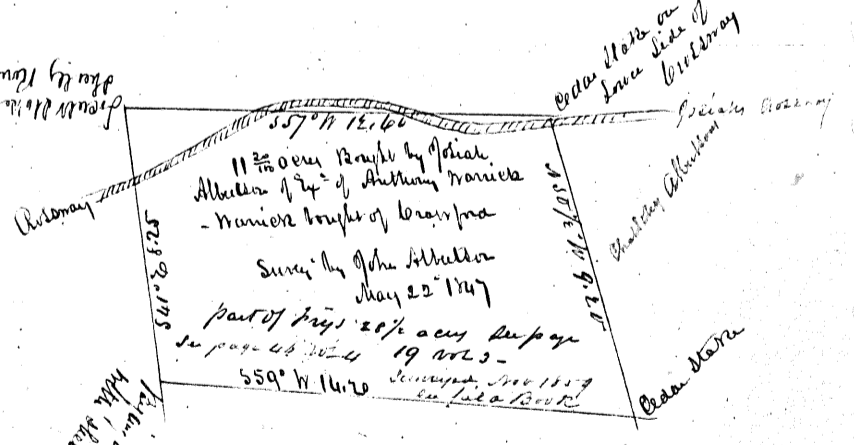


"The black line shows the claim of John Albertson and others as shown on page 26 of 27 of the map of 1845 and the red line shows the claim of the heirs of John L. Aron as shown at the date of the map of 1791. The map of 1791 shows the swamp to be larger than the map of 1845."


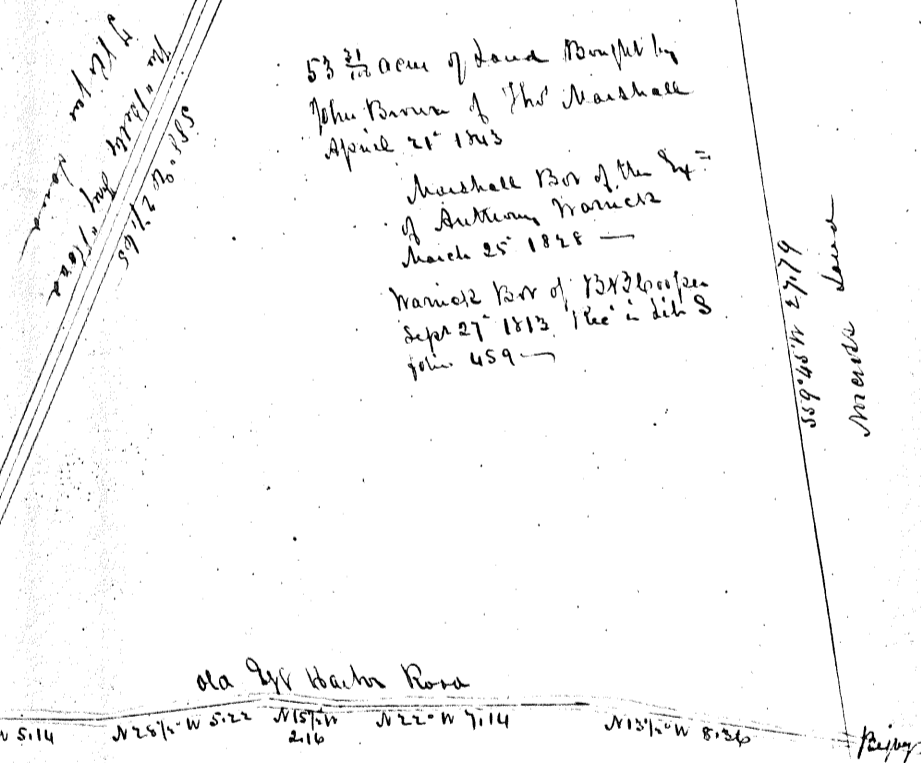


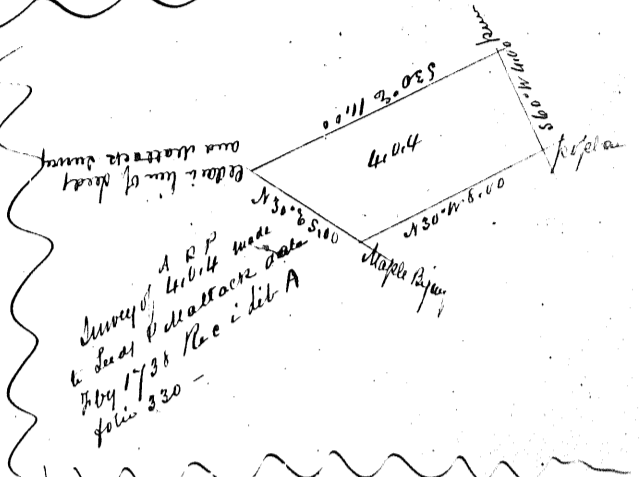
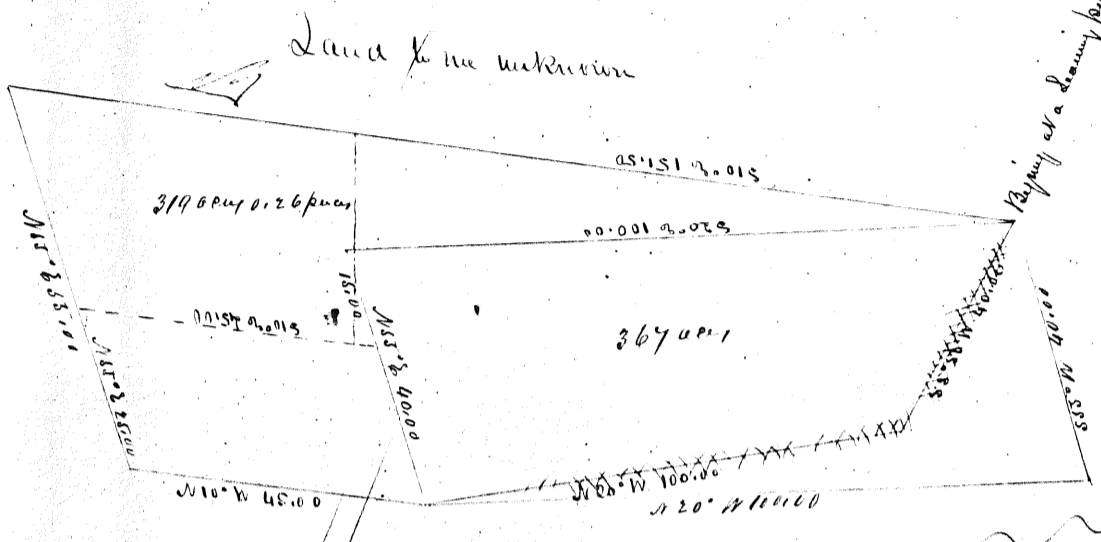
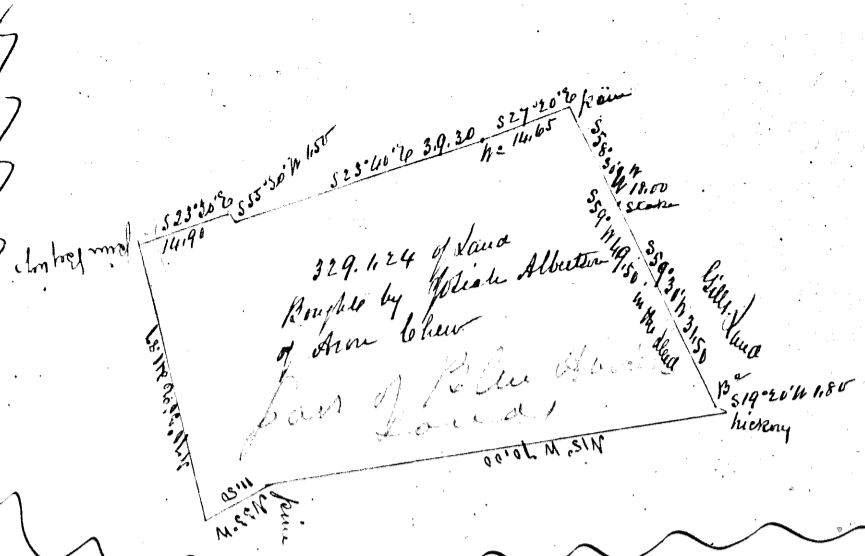
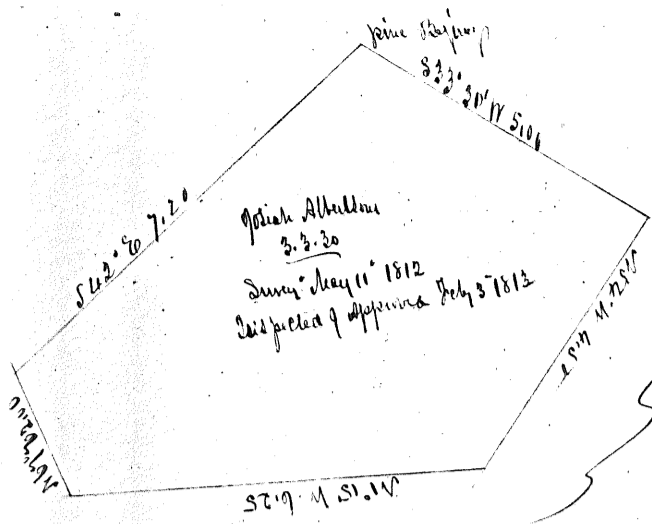
Cedar Swamp on Penny Pot Branch



Part of the swamp shown on the map of 1791 is shown on the map of 1845.



Part of the swamp shown on the map of 1791 is shown on the map of 1845.



Survey of 11.26 locate John Albertson
 note John Albertson
 Survey of 13.116 made to locate & describe data by 1738 Rec i dit A
 John 330
 Survey of 13.116 made to locate & describe data by 1738 Rec i dit A
 John 330

Map of John Brown Land
 Part of Tho Marshall
 Survey by John Albertson
 May 17 1843

"All survey repeated for me John Mackenzie"

The 1st section of survey was done at double rate July 28 1791 by executor of estate of Matthew Greig in Halloway Twp. The 2nd section done in Halloway Twp. Nov 6

1/2 fine survey made by John Mackenzie from the 1st section and other his wife Arthur Mackenzie and John Mackenzie in 1844 for 134 ac of land. The 2nd section done by John Mackenzie in 1844 for 134 ac of land. The 3rd section done by John Mackenzie in 1844 for 134 ac of land.

The 1st section 22 acy done a list
The 2nd section 13 acy done a list
Conveyed to R. B. Cooper by deed dated April 11 1815 dit W. 520
Conveyed to The Westcott by Matthew Greig April 9 1814
R. B. Cooper 1144

The 1st section 13 acy done a list
Conveyed to R. B. Cooper by deed dated April 11 1815 dit W. 520
Conveyed to The Westcott by Matthew Greig April 9 1814
R. B. Cooper 1144

Map of The Westcott Land maps
North of the main

13 acy 5 acy purchased of The Westcott Nov 1815 by R. B. Cooper on Special Abatement
Copied from map marked N 35

Anthony Hammers
36 acy 0-30 parcels
along boundary line dit 30 W about 3400
S 61 W 24.94
S 72 W 22.25
S 72 W 22.25

Map of land now in the Hammerman tract - (2 parcels)
Hammerman tract
S 61 W 24.94
S 72 W 22.25
S 72 W 22.25
S 72 W 22.25
S 72 W 22.25

Now a Family
Special Abatement Land maps
CCPC

Special Abatement 2 Root 3 parcels
date June 9 1792
dit R-185
on east side of Great Egg Harbor
River and on Maple Branch
S 72 W 22.25
S 72 W 22.25
S 72 W 22.25

Special Abatement
Sum of 4 acy 14 parcels
S 61 W 10.50
S 72 W 22.25
S 72 W 22.25
S 72 W 22.25
S 72 W 22.25

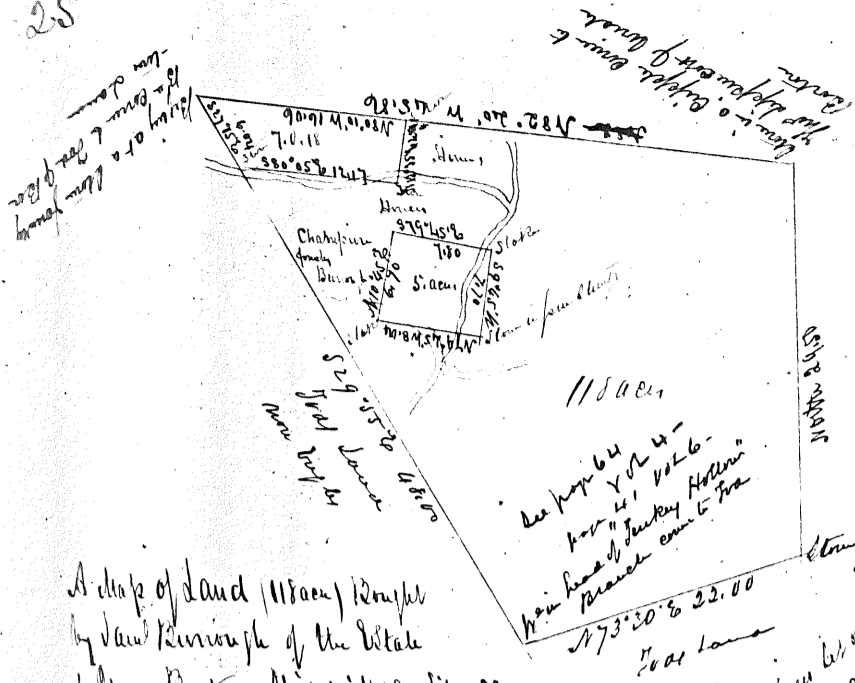
Special Abatement 2 Root 22 parcels
date June 19 1781
dit R-179
Situated on east side of Great Egg Harbor
River
S 61 W 10.50
S 72 W 22.25
S 72 W 22.25

Special Abatement 2 Root 3 parcels
date May 9 1792
dit R-185
on east side of Great Egg Harbor
River and on Maple Branch
S 72 W 22.25
S 72 W 22.25
S 72 W 22.25

Special Abatement on 2 Root 3 parcels
S 61 W 10.50
S 72 W 22.25
S 72 W 22.25
S 72 W 22.25
S 72 W 22.25

Special Abatement 2 Root 22 parcels
date June 19 1781
dit R-179
Situated on east side of Great Egg Harbor
River
S 61 W 10.50
S 72 W 22.25
S 72 W 22.25

Special Abatement 2 Root 3 parcels
date May 9 1792
dit R-185
on east side of Great Egg Harbor
River and on Maple Branch
S 72 W 22.25
S 72 W 22.25
S 72 W 22.25



Map of land as killed by W Wilkins to his two sons George and Joseph Wilkins and as divided between them by Commissioners appointed by Court in January 1853 Situate in Delaware Township - (The Plotment. As a Home and Samuel Sexton Commissioners) Surveyed by me February 1853 (The Bearings of all the lines brought up to this date)

A map of land 118 acres bought by John Rensselaer of the State of New York April 4 1808 like M. John 464. 2d map. John Rensselaer sold his share to W Wilkins March 1823 (and not recorded) See the list on map as drawn by me March 1853

The Commissioners set off to George Wilkins and Joseph Wilkins 64 acres and 70.59 acres of the land as a hill in Long Run, Jersey

Nota ad Wilkins land by E. H. Knight Sheriff to Samuel Mottlock & J. P. Small wood Nov 10 1826. They sold to Henry Hurliman March 7 1827 T T - 104 - and sold by Seth Smith Sheriff of Hurliman land to Samuel Christie Jan 30 1833. P. 371 & -



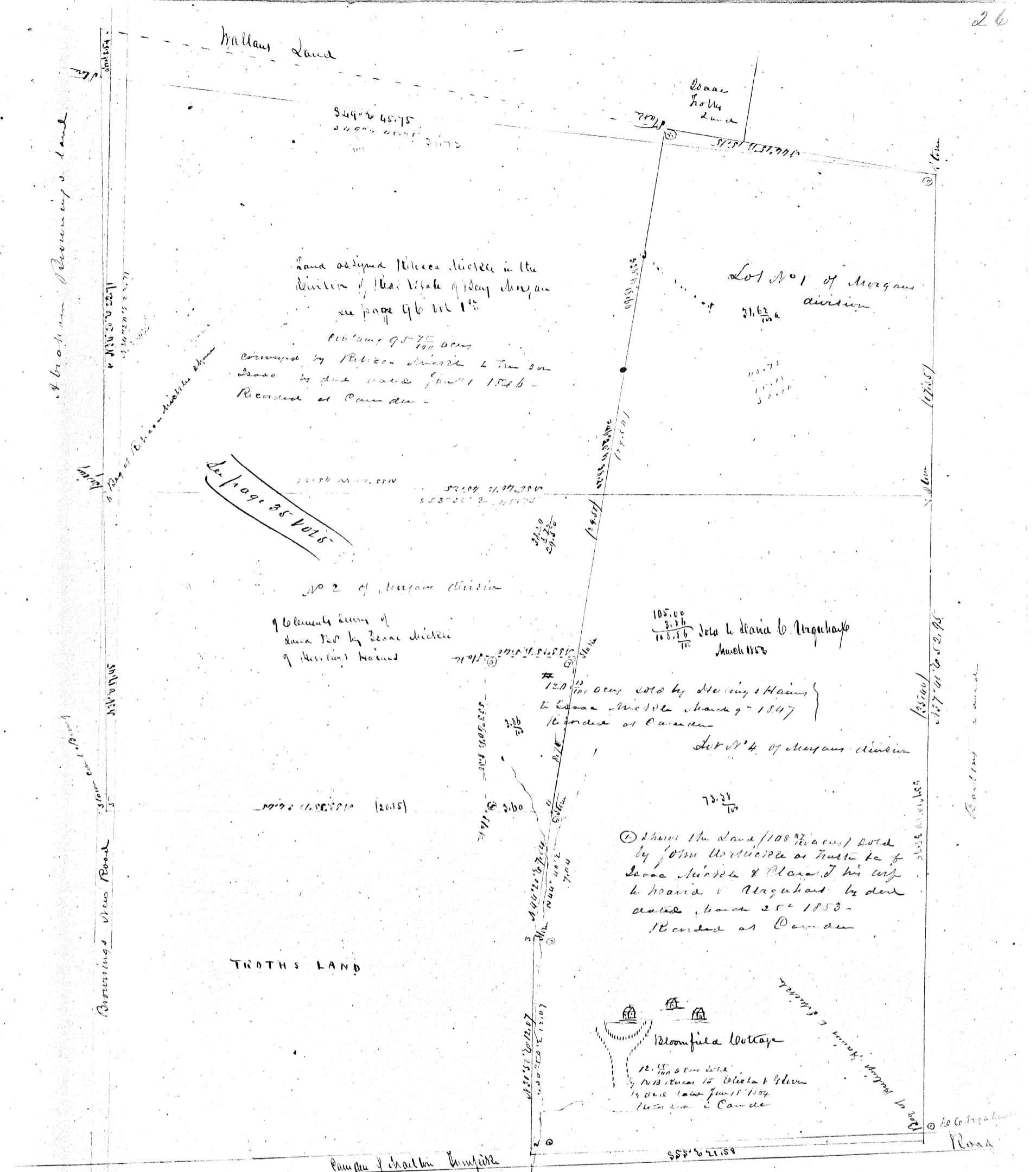
64 acres set off to George W Wilkins by Commissioners

70.59 acres set off to Joseph Wilkins by Court's

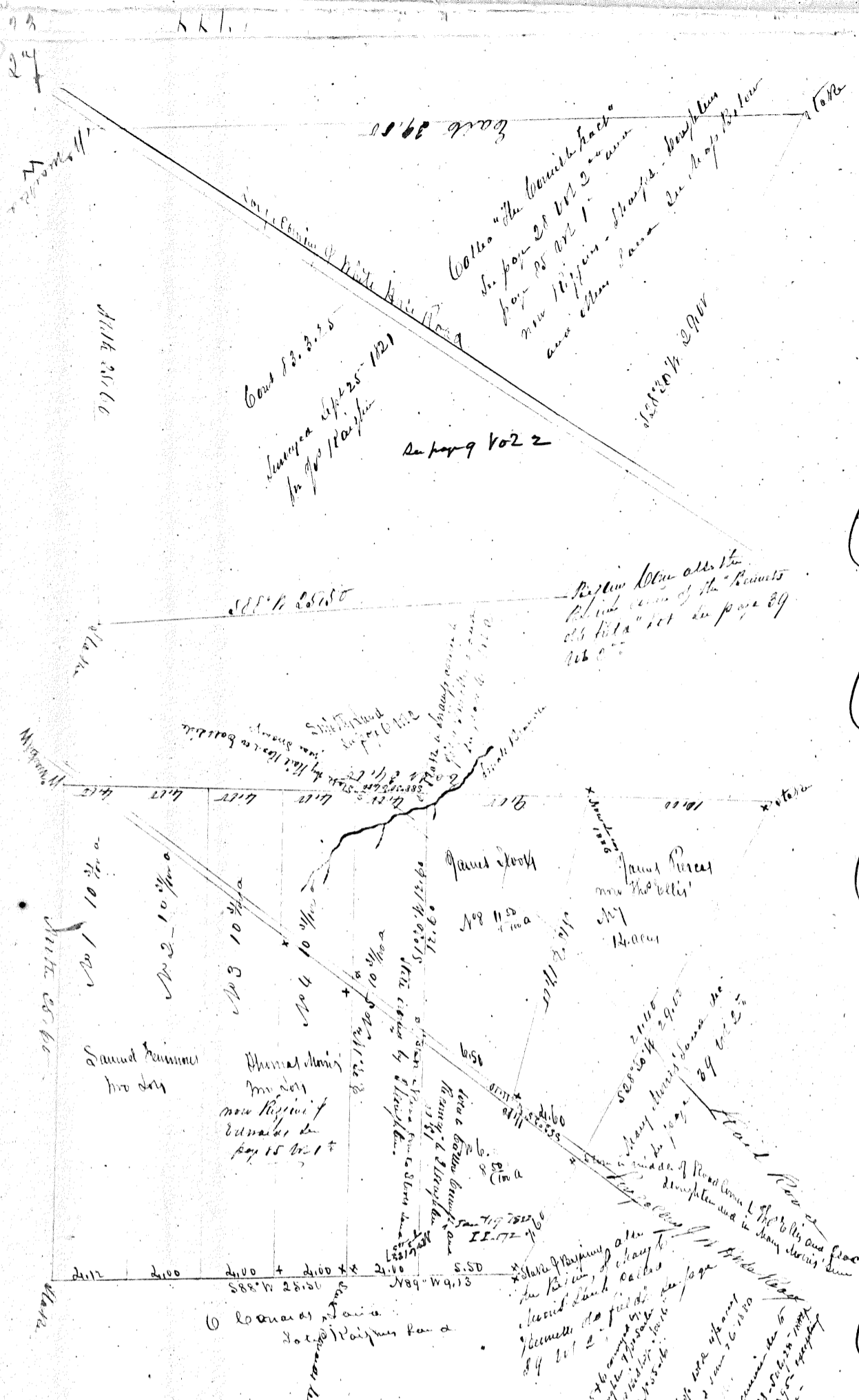
64.92
70.59
135.51 Total Acres

Small Run

HELL RUN



Map of Bloomfield's Cottage Farm in Delaware Township, owned by Esau Mische.
 Copied for H. Simmons Map



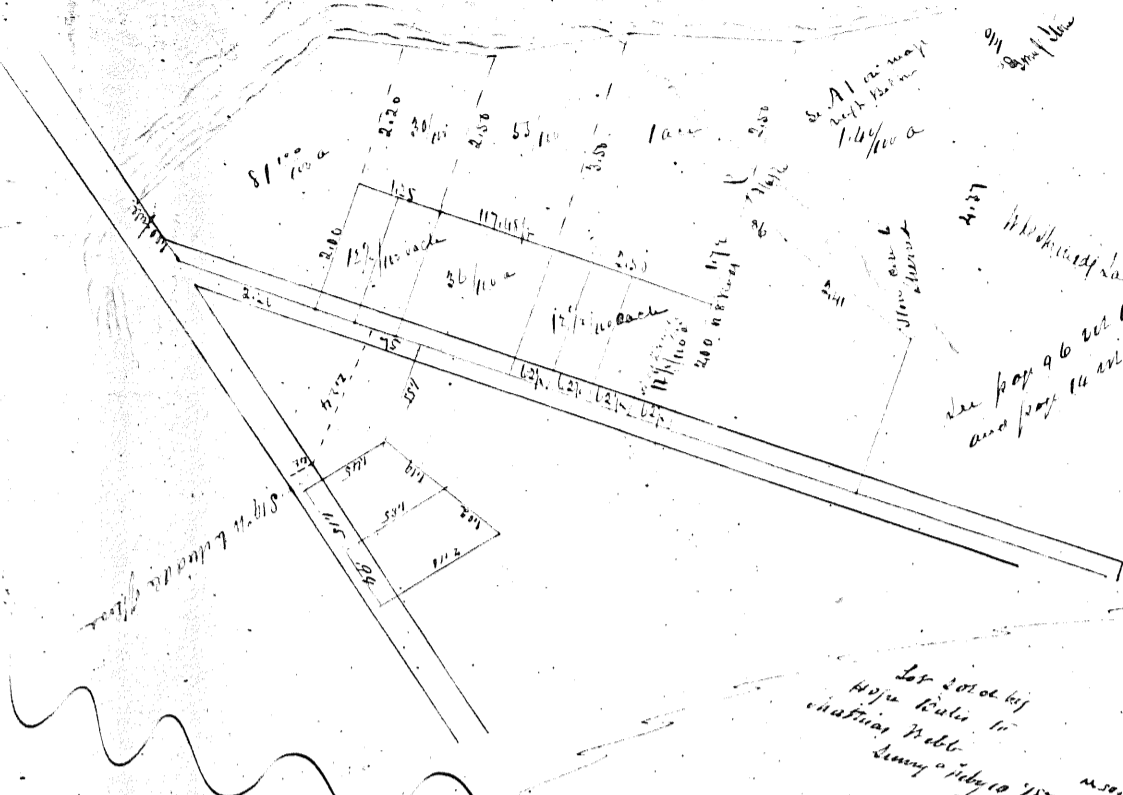
The Red ink figures to annu
 Isaac Boughton's land from August
 me Dec. 14 1853 in him
 Maps of the 'bonish tract' as divided
 by Isaac Boughton and John Timber Peck
 (except No 57 No 6) and as surveyed January 11 1822
 and that way sold. Copied from Michael Fisher's map as given by him
 See page 9 vol 2

No 1-2 to Dan^e Johnson left in 1822
 WW-414 - He died since - Commission
 divided his land Report dated March 15 1832
 Richard No 2-388 Woodman - The Commission
 divide east & West 11-12 - No 11 to William
 Kemp No 12 to Dan Beckley
 William Kemp to Frederick Beckley Jan 29 1834
 I 3-372 - 2^d B die since - Commission - Report
 March 16 1842 - Cole to Joseph & Chedman
 April 5 1842 A 4-404 - J & C sold 1/2 of land
 lot to J. C. & Clark Oct 8 1842 A 4-407 -
 J. C. & Clark as Oct 7 of J & C to John &
 William July 1 1844 D 4-280 - J & S to J. C. &
 Clark July 1 1844 D 4-282 - J & C divide
 by will to J. C. & Clark - He to John Clark
 July 2 1857 - No 28-579 -
 No 12 - Dan Beckley to John Kemp Jan 5 1839
 U 3-333 - John Kemp to Dan^e Johnson
 10 Dec 5 to H. G. Smith Mar 18 1846
 No 127-299 - H & S to John Lucas here 10
 1886 - No 127-304 -
 No 3-4-2 10 to Thos Morris Jan 19 1822
 J. T. 314 - J. M. to James Pierce as Trustee
 E. Morris & Morris April 25 1822 J. T. 220
 - J. H. Caldwell Sheriff tax as land of J. M. to
 John Beckley Jan 3 1834 K 3-350 -
 J. R. to John Riggins and George Edging
 Sept 2 1837 - R 2-508 -
 No 3 in Riggins
 No 4 in Edward - George Edward says they divide
 land - then heirs at law to Richard H. Edward
 June 16 1886 - No 125-273 - A H 2 sold
 part to H. G. Smith Nov 9 1846 - No 126-515
 H & S to John Lucas -
 No 5-6 The 2^d of 2 D to D. H. 2^d Bethune Nov 12 1846
 No 55-16 - D. C. B. sold 1/2 of No 5 William
 Lucas Jan 26 1850 - No 98-516 - He died since
 C. O. King agent he to John Lucas May 16 1890
 No 152 -
 D. C. B. sold 13 1/2th of all of No 6 part of No 5
 to East Ben Beemill July 28 1884 - No 117-375
 - D. C. B. to Thomas Jones here 7 1885 - No 120-
 656 - He to John Lucas here Oct 27 1886
 No 126-382 - The balance by appraisement to John
 Zimmerman Nov 22 1886 - No 127-301 -
 He to John Lucas (all of No 6 + 5 clear the rest
 here 10 1886 - No 127-302 -
 No 7 - 2 lots to James Pierce Jan 19 1822 K 3-
 354 - He to Thomas Viller July 19 1834 K 3-366
 J. E. - Commission sold to H. G. & Co Dec 13 1886 - No
 127-298 - He to John Lucas -
 No 2 D to James West Street - Jan 19 1822 record
 here 6 1887 - No 133-626 - J. S. here to John Lucas
 May 17 1867 - No 132-35 - (lots divided up to 1867)
 Other title of No 8 - Isaac Boughton here to John Lucas
 July 30 1887 - No 131-400 -

FORMERLY LARKS
AND
THOMAS MILL

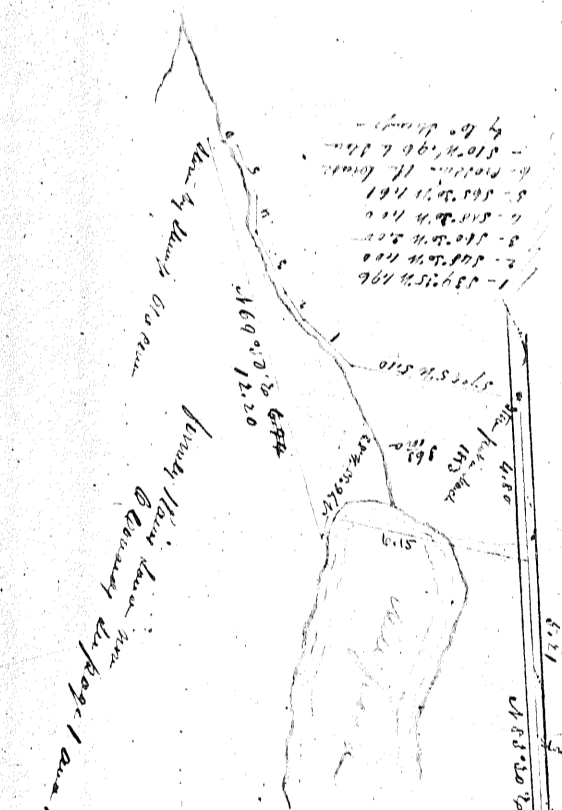
A Map of lots laid out
by William Baty on his land
see Maps page 96 lot 1st page 111
copied from C. Matthews map

See page 96 lot 1
and page 111 lot 2

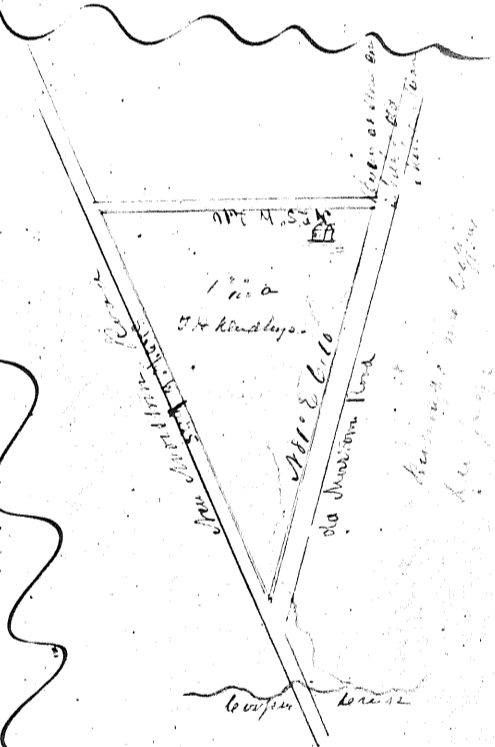
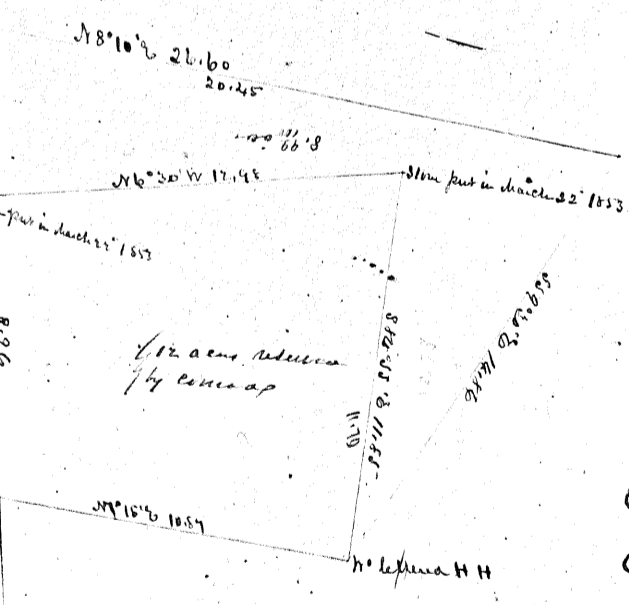


Let sold by
John Babb
to
James Babb
Survey of 10th 1770
for 10 1/2
Heddergula & Babb's site River

166 acres of land
to be sold
to be sold
March 1753
Survey by the King



Map of land by charge
between John Babb and
John Babb dated March
1753
Let every the side last and
3 1/2 acres
Survey by the King 1753



A Map of land sold by
James Babb and wife to
W. Coffin 1753
Survey by the King Jan 26 1753/1754
Let sold as above
now owned by
Coffin 1756

639
42
2
525
186
3378
20
884
171
62
366
40
add
leaf
1607
21

16m from
Coffin to
Coffin

N^o Coffin Lane

182° 55' W 680

partly a lake from a Coffin
in corner to Coffin

164 Coffin Lane

88° 10' N 473

463
100

Sold to his son Richard Pierce
May 1854 - Part of 6 acres
Sold to N^o Bayle in 1854

John Stapp's land

175° 5' E 714

Map of James Pearce
Land in Kalamazoo Twp.
Surveyed by me March 29
1853

16m from
Coffin to
Coffin

67° 2' S 111
100
see page 64 vol 2

16m from
Coffin to
Coffin

164 Coffin Lane

Map of the land of James
Pearce by N^o Bayle to Sheriff's
and James H. Warner in Kalamazoo
Township

Surveyed by me March 14 1853

102 1/2 ft
48
176 3/4
172

Richard's side Road

N^o Bayle

16m from
Coffin to
Coffin

571° 30' 20.5 46

16m from
Coffin to
Coffin

157° 7' N 546

Road

102 1/2 ft
48
176 3/4
172

Richard's side Road

N^o Bayle

16m from
Coffin to
Coffin

Small

16m from
Coffin to
Coffin

16m from
Coffin to
Coffin

16m from
Coffin to
Coffin

16m from
Coffin to
Coffin

16m from
Coffin to
Coffin

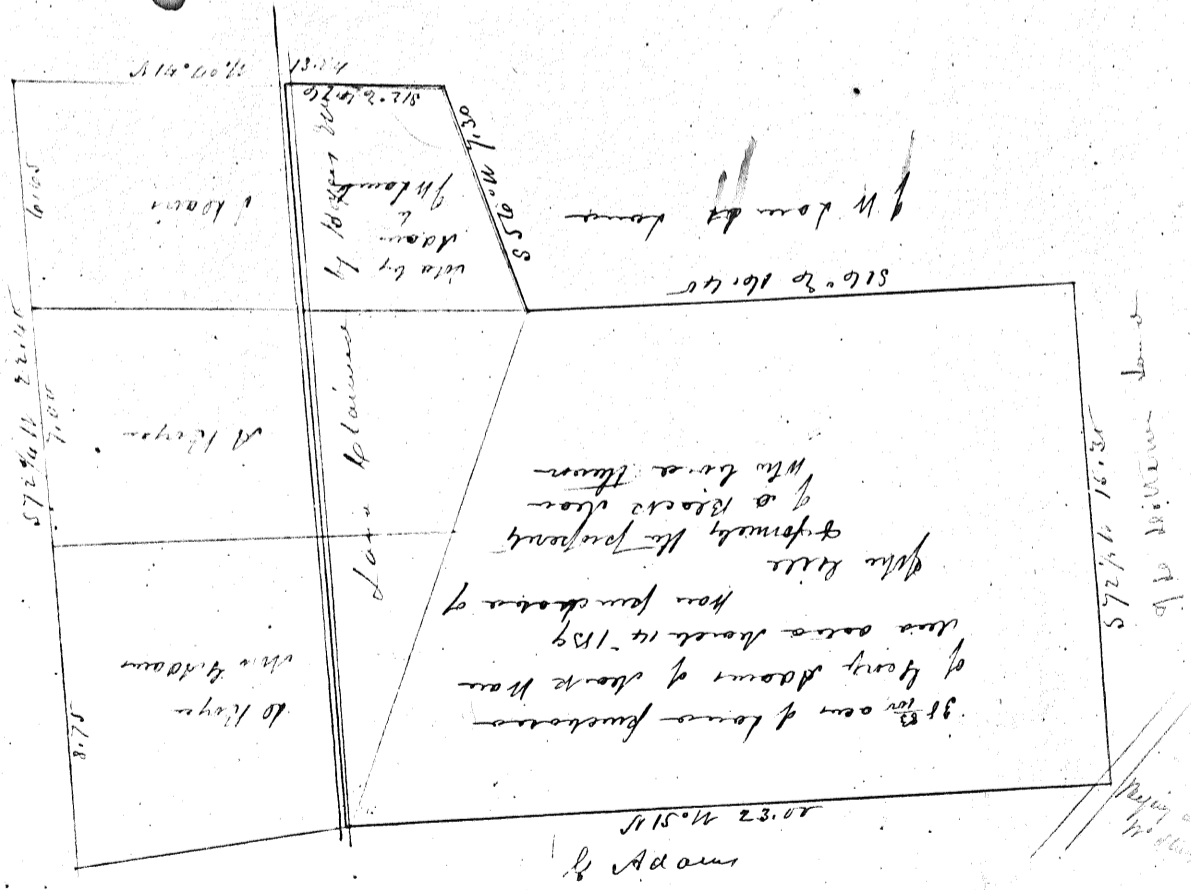

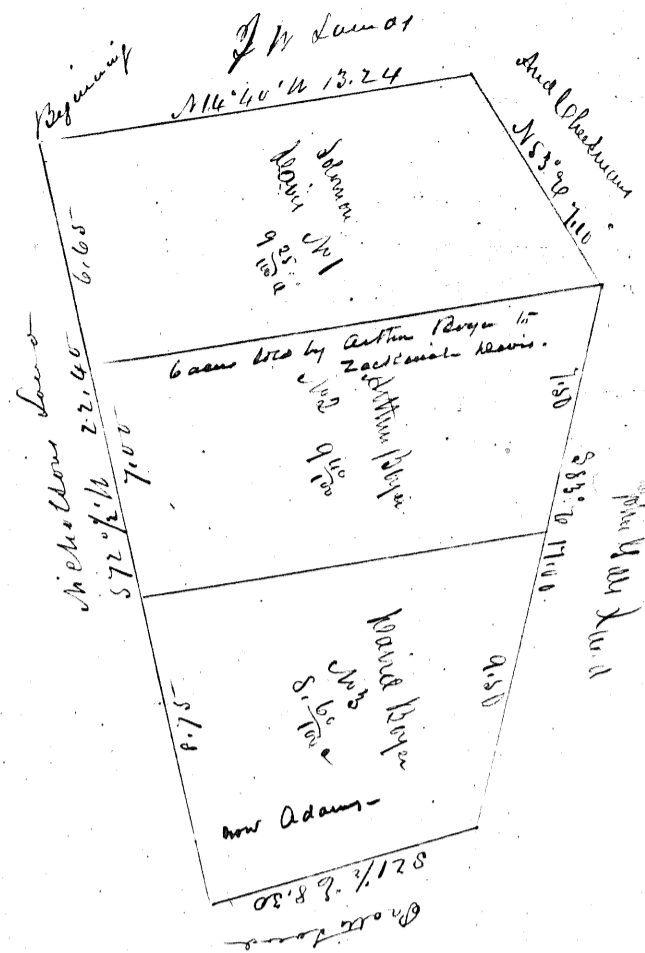

16m from
Coffin to
Coffin

16m from
Coffin to
Coffin

16m from
Coffin to
Coffin

16m from
Coffin to
Coffin

Maps of Jacob Byers do. Division of
 the estate among his children (place)
 New Dec 1834 Rec at Wodding a Bone
 No 2 of binding pag 447 &c
 lying near Blackminton. Also a
 Map of the ditto part of now
 claimed by Benj Adams



John Hadden of Thomas Hill's land of John Hadden
 Hill's April 13th 1698
 571 1/2 91.31
 John Hadden to John Hadden to John Mallock
 deed dated 3 mo 8th 1717
 John Mallock to John Mallock November 14th 1738
 (not recorded)
 Recovered by John Mallock Sr for 186 1/4 acy. March 31st 1738.

Large piece of land on the
 side of the river & Mary Charles Jones
 was passed to John Mallock
 John Mallock & Mary Charles Jones
 1/15th 1741
 including survey
 see page 65 2023

LANDS

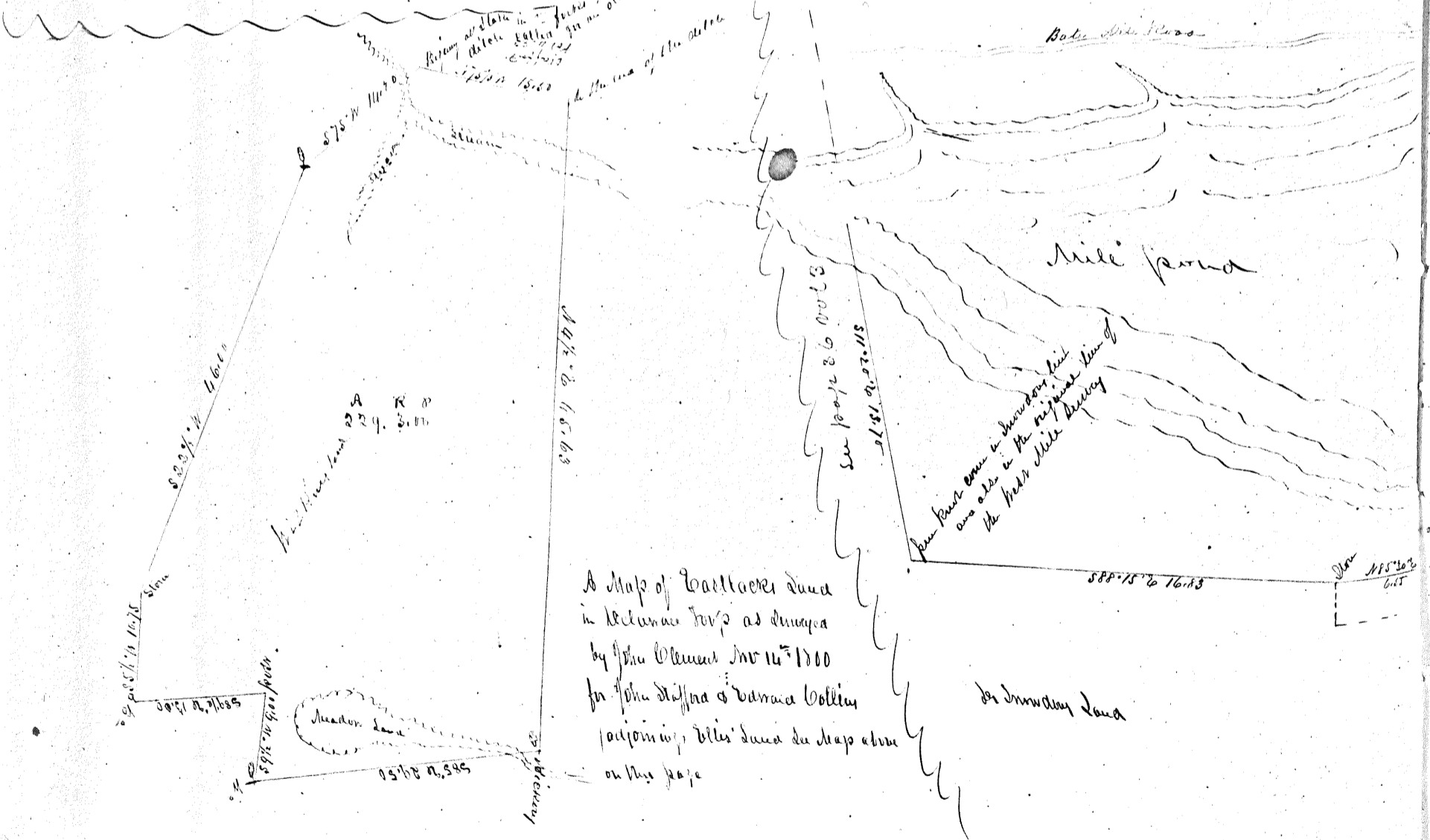
29198 N. 27. 225

John Evans + John Hill's commission to be the
 and of state of John Hill's do to Abel South and John
 H. 22 April 9th 1733. H. 2. 121.
 H. 2 South to John H. Hill for his 1/2 April
 7th 1736-73-375.
 John Hill's land 23 1/2 5. 11.
 188.0.16
 2.014 Samuel Hains to John Hill's
 March 11th 1718 - R. 04.

John Hill's land
 the original survey of the mile survey

Samuel Richard sold his
 Albetton two tracts of land by deed
 dated Sept 1st 1828 Lib. Y. Y. - 146
 containing 186 1/2 acy (part of West mill
 tract)
 Esther Mallock sold Joseph Albetton
 10.3 of Cedar Swamp. deed dated
 March 25th 1827 Lib. Y. Y. - 149.
 Joseph Albetton sold his son Henry
 Albetton 155.0.24. deed dated April
 14th 1829 Lib. Y. Y. - 151.
 (Joseph Albetton bot 7.3.04 of Joshua
 Ballauger - deed dated March 5th 1837
 - also conveyed to he said)

copy of a Map of Levi Hill's Farm
 sketched in Delaware Township formerly Delaware
 now owned by Joseph H. Hill from John Evans
 Map with no title



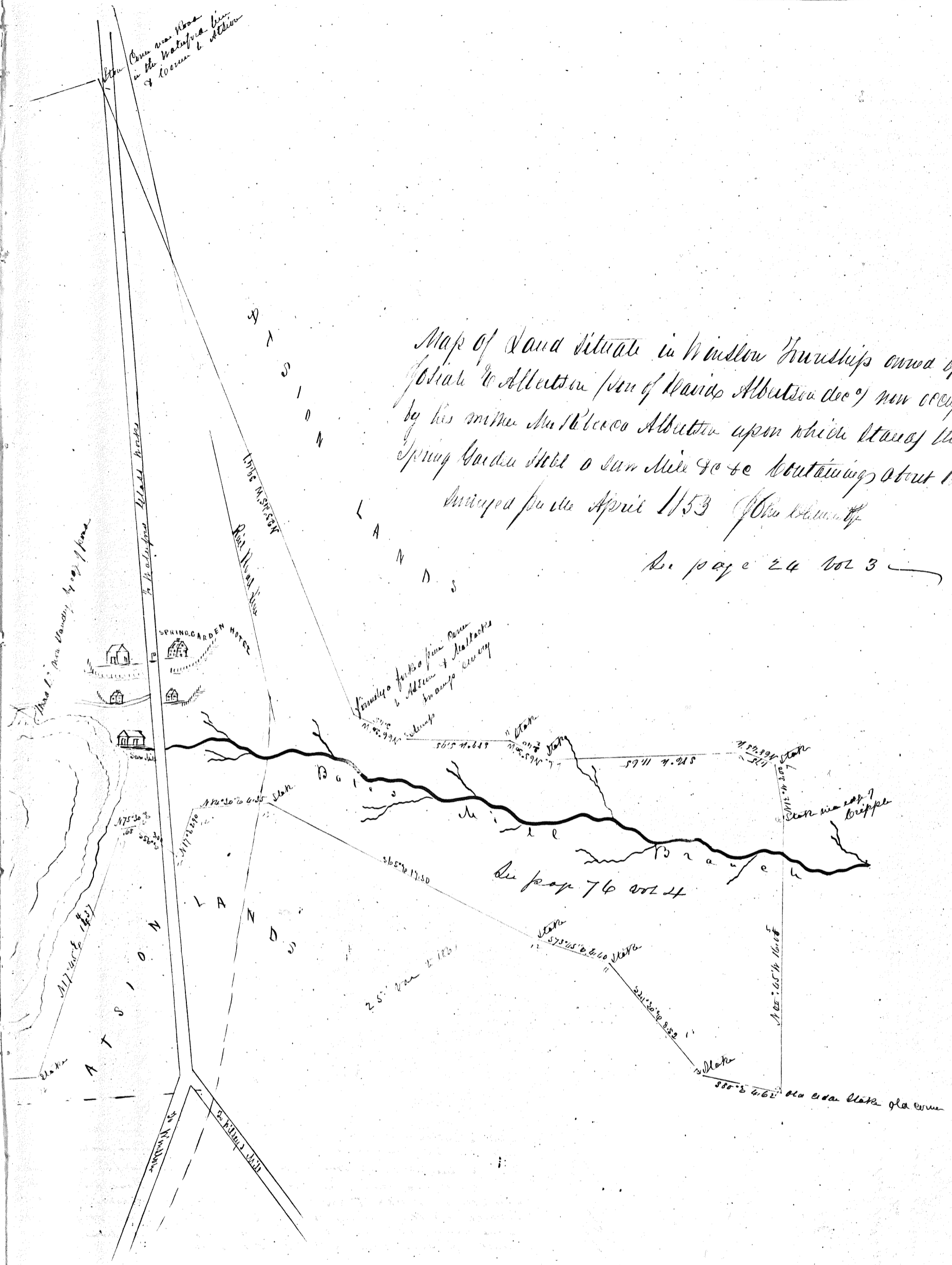
A Map of Walter's land
 in Delaware Twp as surveyed
 by John Clement Nov 16th 1800
 for John Duffin & Sarah Collins
 partners; this land is shown
 above on this page

See Duffin's land

Some new Wood
in the Waterford
of 100000 to 100000

Map of Land Situate in Windsor Township owned by
Josiah & Albertson (son of David Albertson dec'd) now occupied
by his son-in-law Mr. James Albertson upon which stands the
Spring Garden Hotel & Saw Mill &c &c containing about 11000
Acres
Surveyed for the April 11/53 J. B. Albertson

See page 24 vol 3



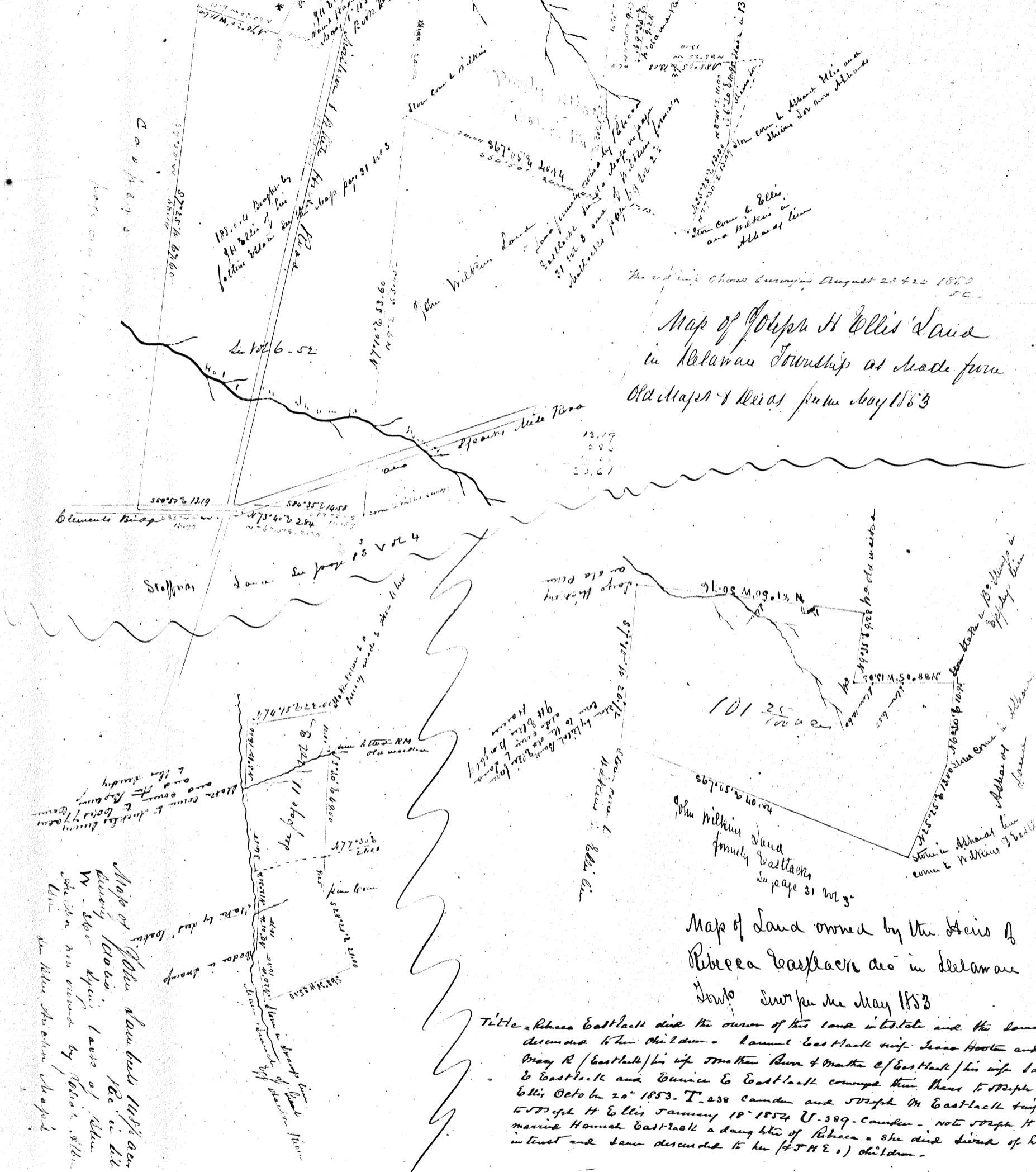
Some of the
to Albertson
to camp

See page 76 vol 4

See page 27
Cripples

See page 27
Cripples

The "Business lot" - By at Hickory corner
 Survey of James Eastland Thomas 1473° 30' W 5:00.
 Thomas 227° 20' W 21.83. 2 com to John Ellis
 John Thomas 273° 30' W 5:00 to James Eastland
 Thomas 273° 30' W 21.83. 2 By Cont 10.2.04
 Title - 5000 ft Roger & boarding Haines foundation
 of Allen Lippin cont to William Bates Nov 29
 1816 - F.F. ubo. William Bates to Samuel
 Winson January 5th 1846 - E 369 - Camden
 Samuel Winson to Joseph H. Ellis
 March 1st 1859. N° 33. 96.

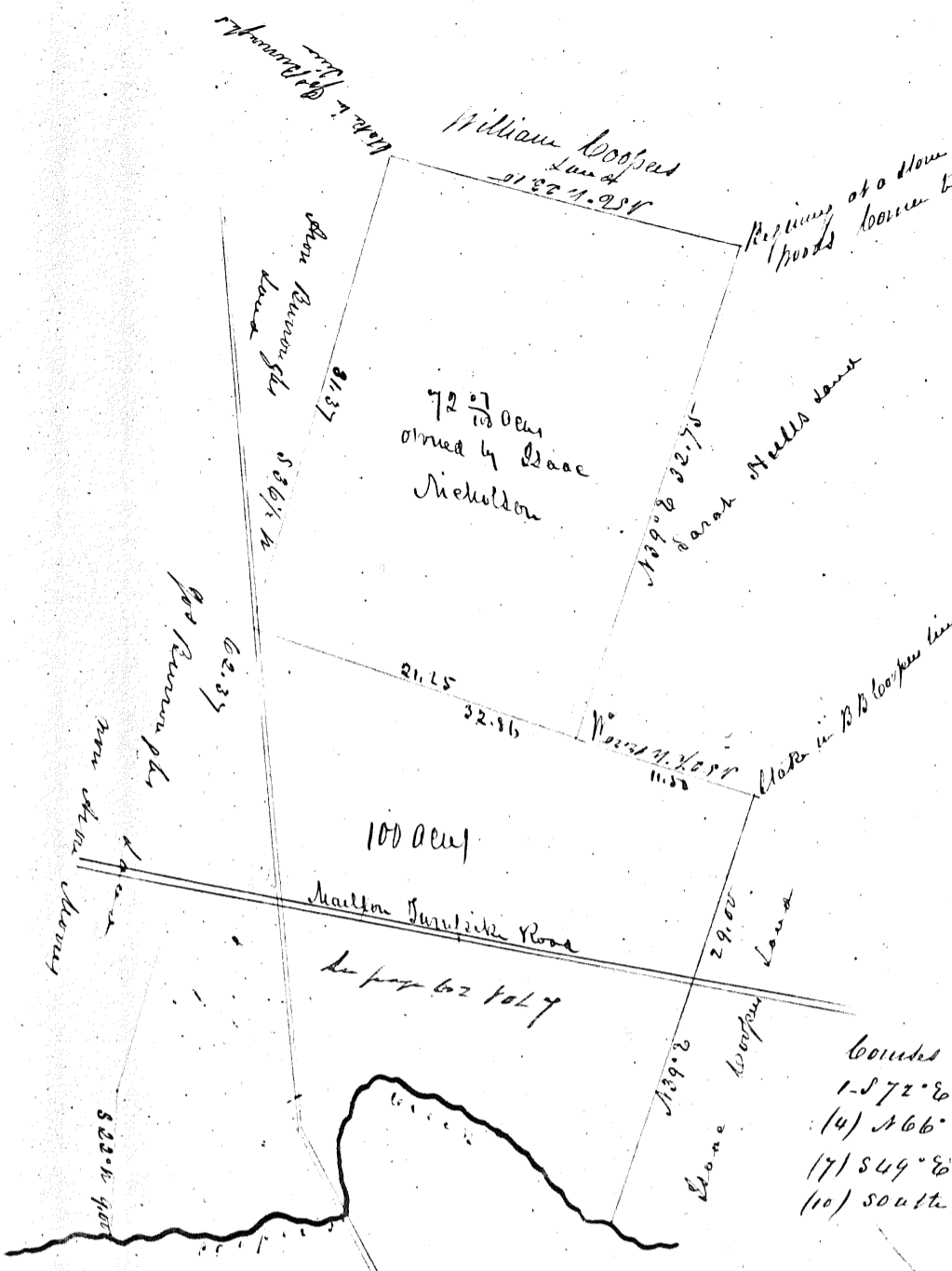


The original shows bearings August 23rd 1853
 Map of Joseph H. Ellis Land
 in Delaware Township as made from
 Old Maps & Records June May 1853

Map of Land owned by the Heirs of
 Rebecca Eastlack dec'd in Delaware
 Done Survey June May 1853

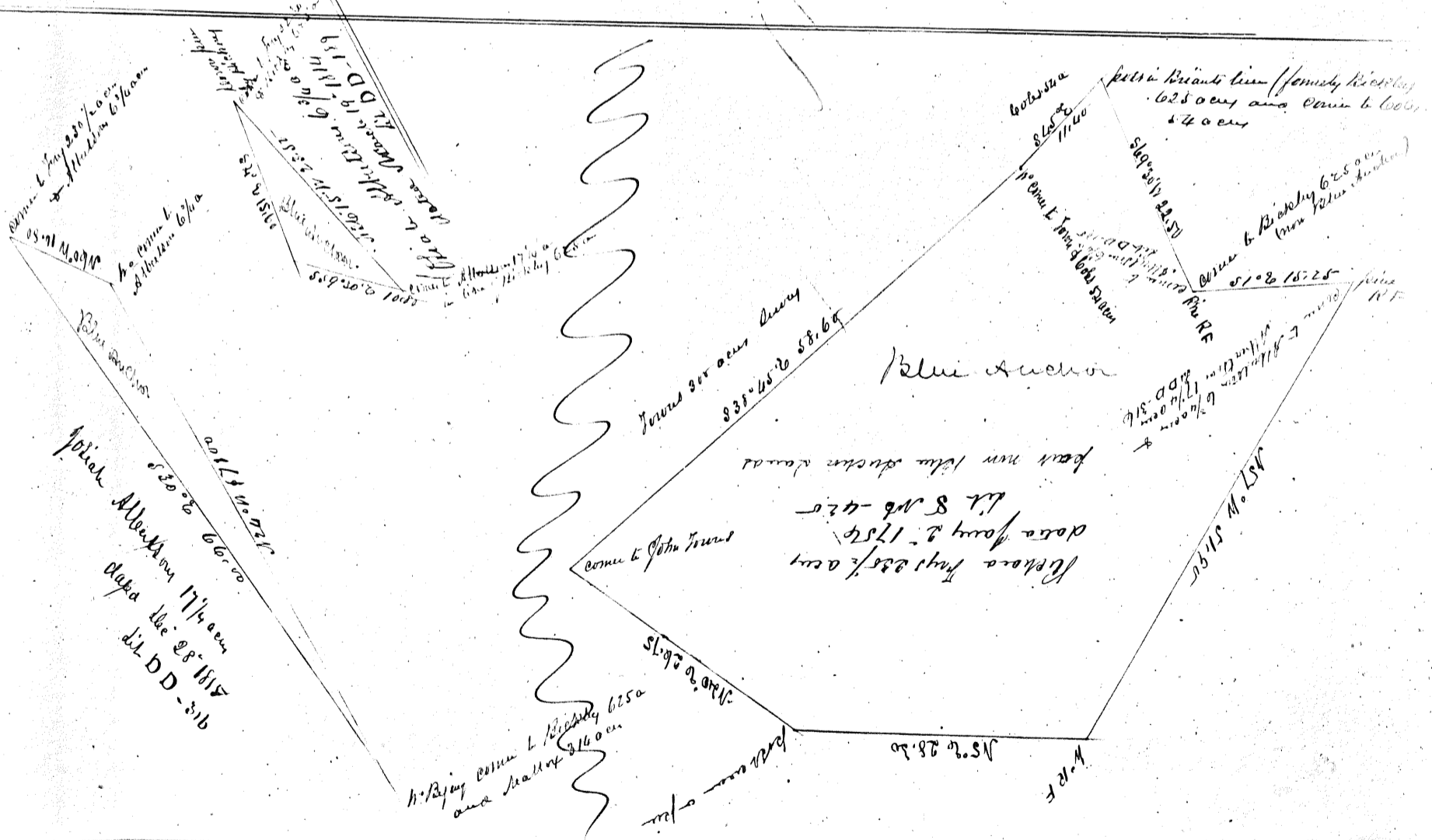
Title - Rebecca Eastlack died the owner of this land in testate and the same
 descended to her children - Samuel Eastlack wife Jesse Hooten and
 Mary R. Eastlack / his wife Matthew Roun & Martha C. Eastlack / his wife David
 C. Eastlack and Eunice E. Eastlack conveyed their shares to Joseph H.
 Ellis October 20th 1853. T. 238 Camden and Joseph M. Eastlack wife
 to Joseph H. Ellis January 18th 1854 U. 389 - Camden - note Joseph H. Ellis
 married Hannah Eastlack a daughter of Rebecca - she died seized of her
 interest and same descended to her (J.H.E.) children.

Map of John Wilkins Land
 Survey of John Wilkins
 done by John Wilkins
 in the year 1853



A Map of 100 acrs. sold by Philip Stoy to his three daughters the wife of S. H. Burroughs, Eli Bates & Asa Brodbeck situated in Delaware Township at Stoy's Landing. Stoy bought of Abel Nicholson by deed dated July 6. 1823 at which time this was surveyed by Isaac Nicholson.

- Counts along the bank
- 1. S 72° E to 6.00
 - 2. S 88° E to 10.30
 - 3. N 14° E 3.90
 - 4. N 66° E to 1.21
 - 5. N 87° E to 4.39
 - 6. S 74° E to 3.77
 - 7. S 49° E to 2.15
 - 8. S 31° E to 2.54
 - 9. S 37° E to 2.55
 - 10. South 4.80



Blue Anchor

Johns 900 acrs survey
S 31° 45' E to S 8° 6' E

Robert Hays 25 1/2 acrs
date July 2. 1786
N 8° 16' 42"

Abel Nicholson 17 1/4 acrs
date Dec 28 1814
S 1° 55' E to 66.00

H. B. Jones come to B. B. Jones
and Maitland 3160 acrs

Johns 900 acrs survey
S 31° 45' E to S 8° 6' E


Johns 900 acrs survey
S 31° 45' E to S 8° 6' E

Johns 900 acrs survey
S 31° 45' E to S 8° 6' E

Johns 900 acrs survey
S 31° 45' E to S 8° 6' E

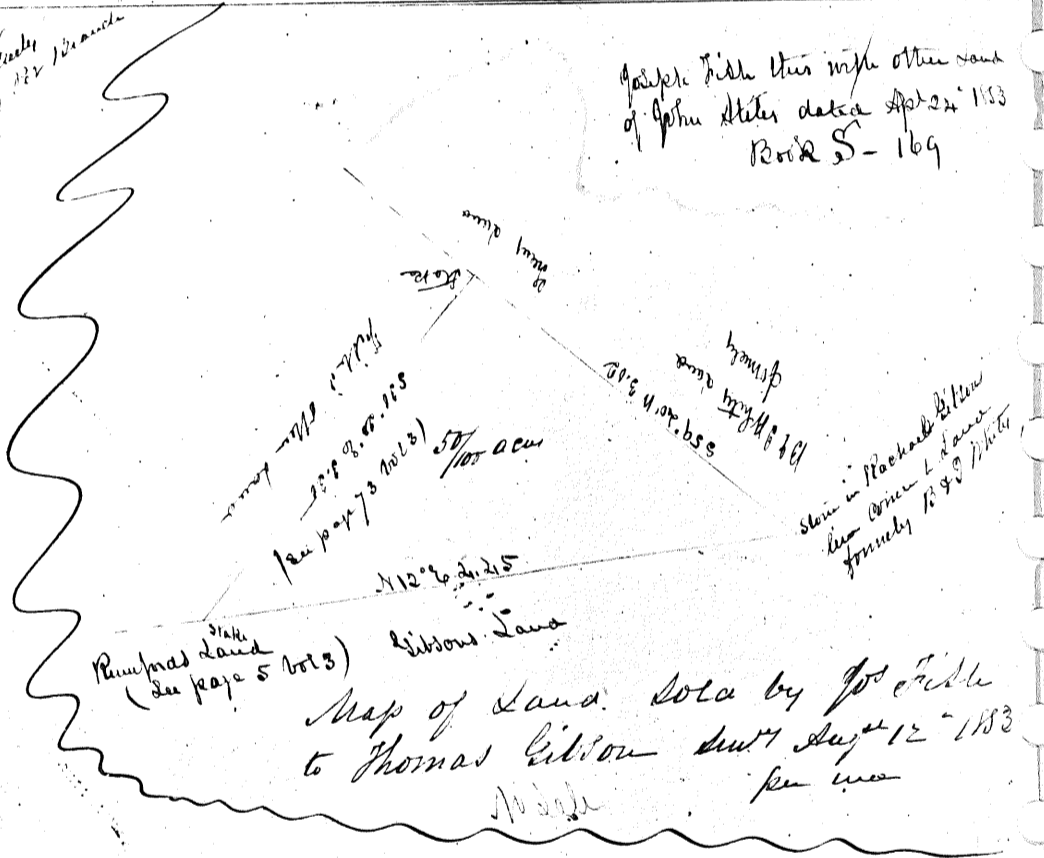
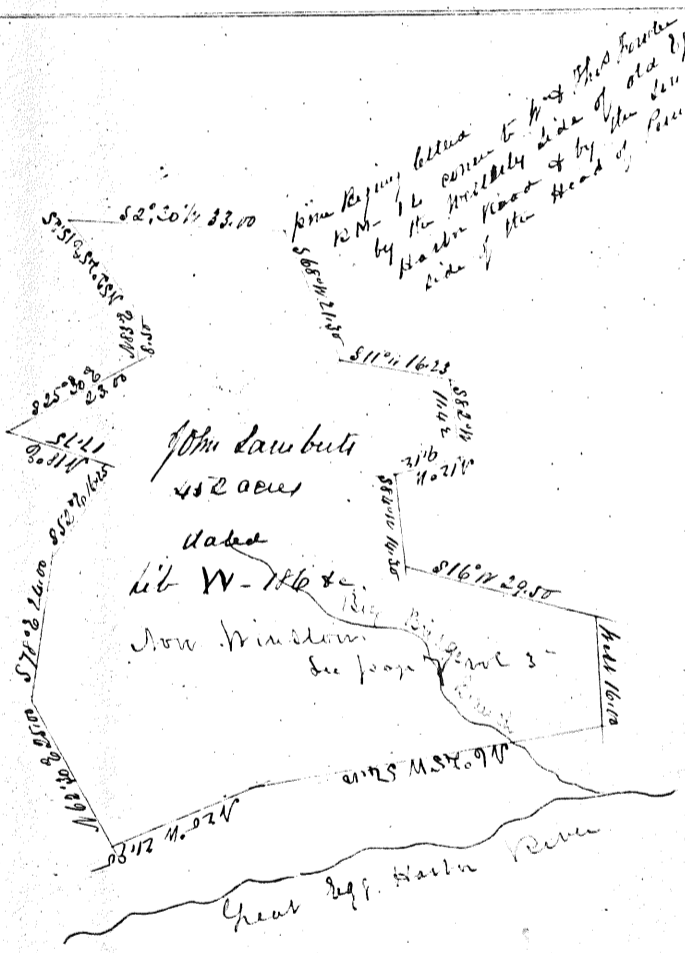
Johns 900 acrs survey
S 31° 45' E to S 8° 6' E

Map of Tho' Foy's 77 acrs dated
August 17 - 1760
Lit H - 517



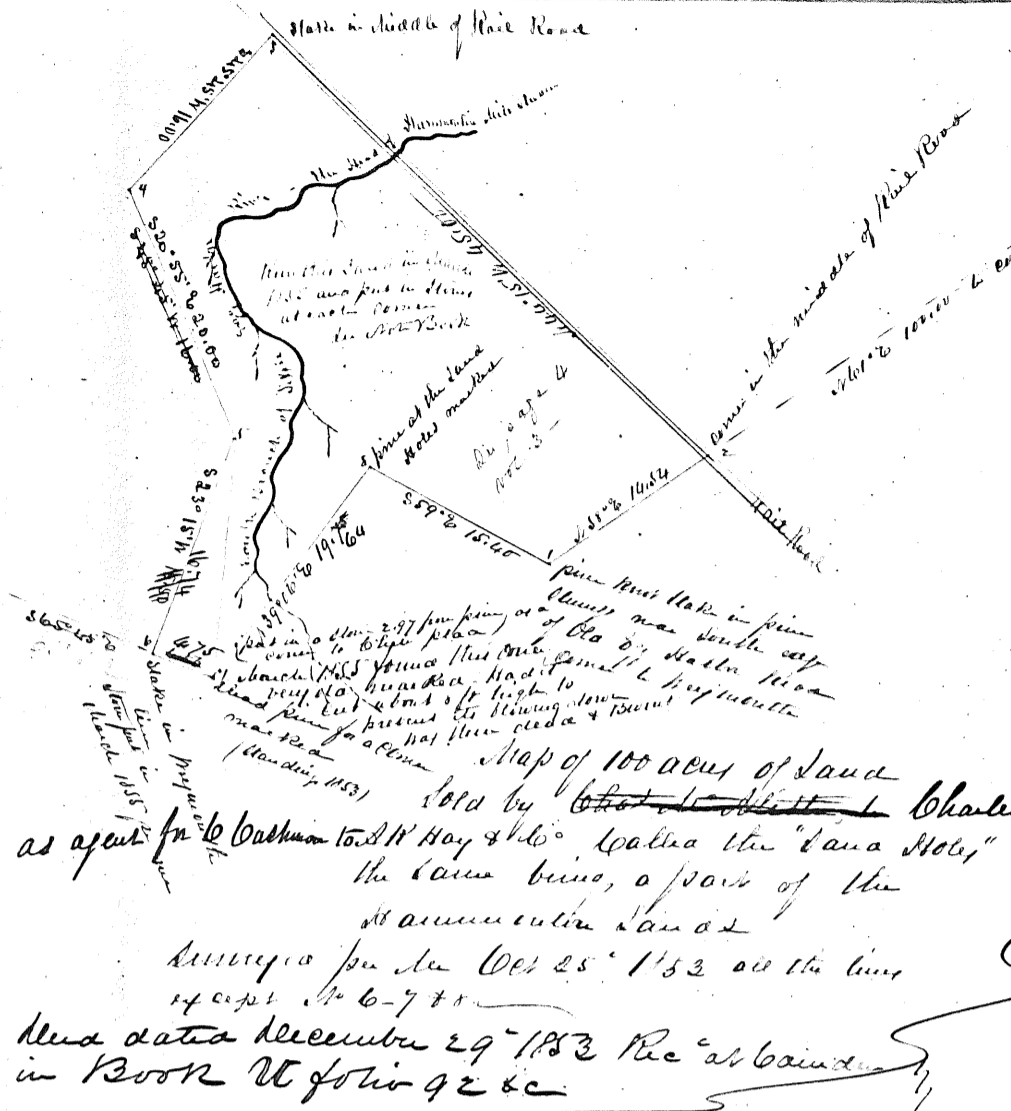
John Hills 410 acrs
dated March 29 - 1786
Lit U - 63

Map of Tho' Foy's 77 acrs & John Hills 410 acrs
These surveys are the same John Hill Plot of
and dated July 17 - 1773
by Tho' Henry Smith, & Co for the Blue Anchor
Co. Hill made a boundary of the same as seen here in Martin's Land. See page 7 Vol 3




Map of John Hills this with other land
of John Hills dated April 11 1783
Book S - 169

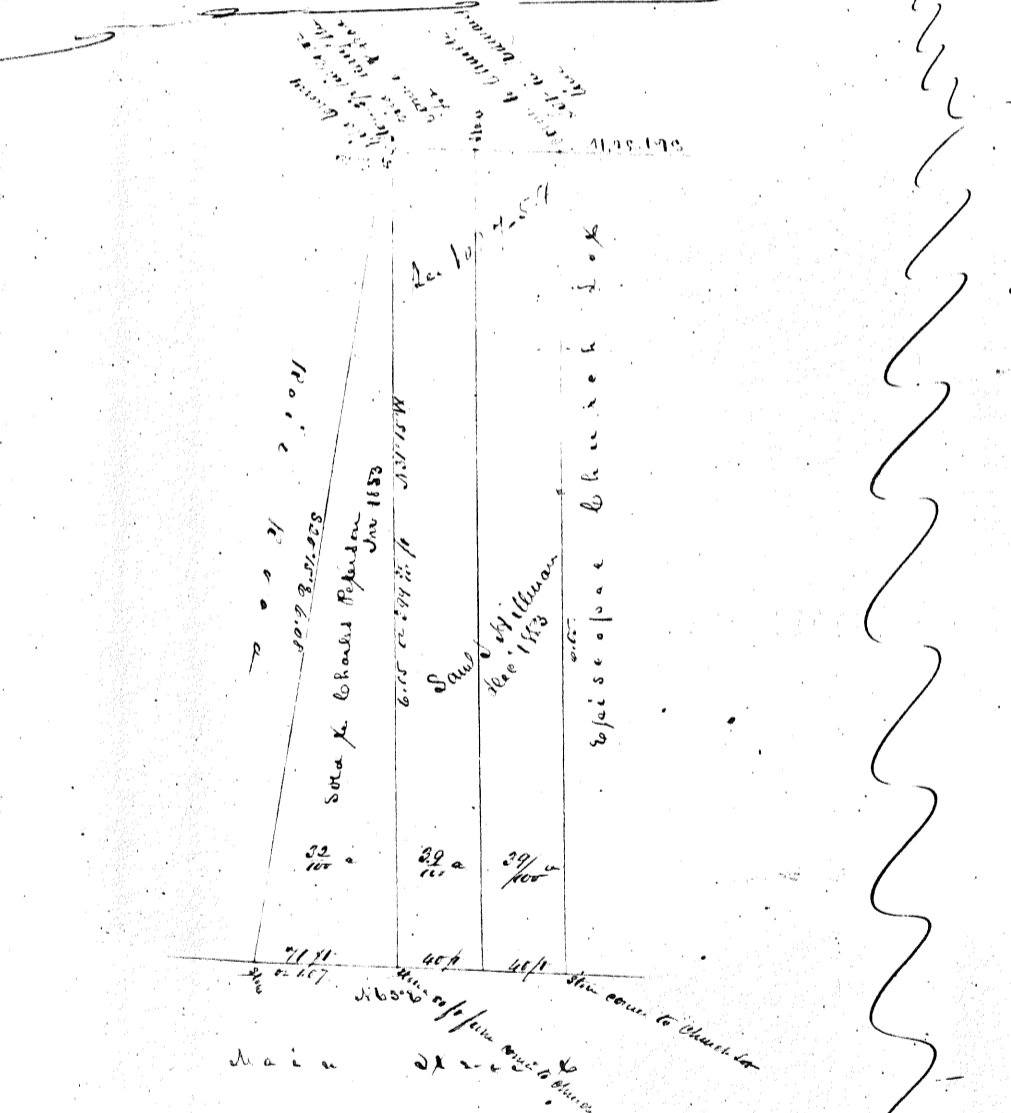
Map of land sold by John Lamb
to Thomas Gibbon dated Aug 12 - 1783
per use



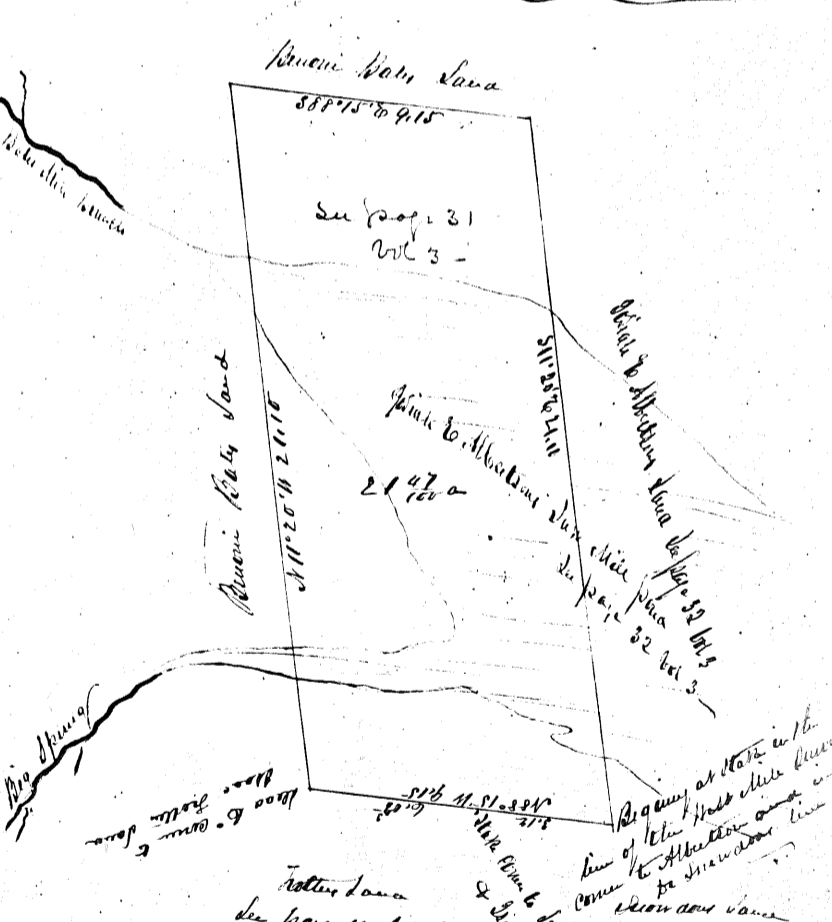
Map of 100 acres of land sold by Charles Hallan as agent for the Washington & Annapolis R.R. Co. called the "Lana Hole," the same being a part of the Hamanah Hill land. Surveyed for the Oct 25 1853 on the line except No 6-7 & 8. Also dated December 29 1853 Rec'd at land in Book U folio 92 &c



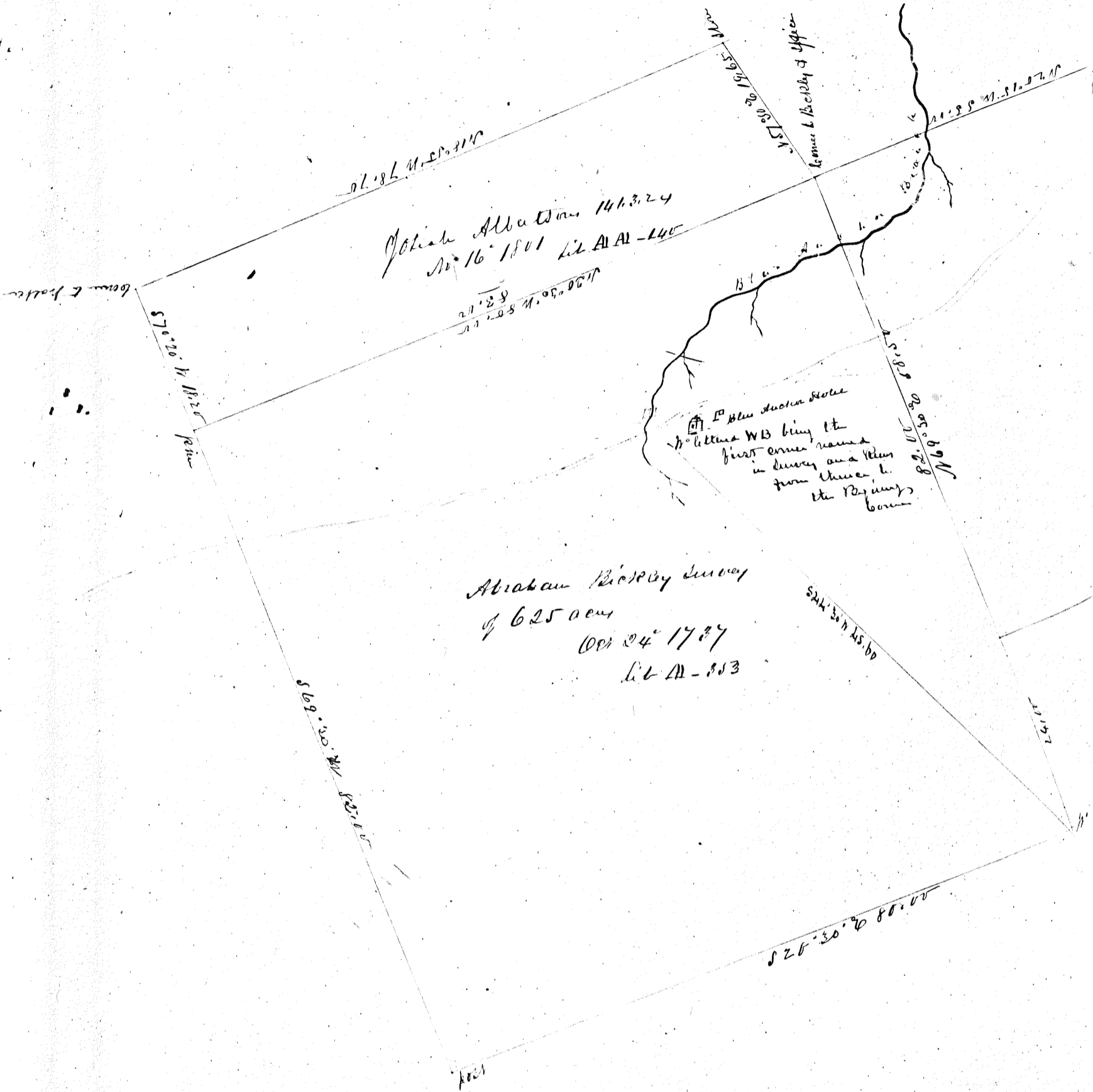
Map of land sold by A.H. Hoy to Annapolis for the Oct 26 1853 except the line along the R.R. Co. Not sold.



Map of a lot sold by John Clements to Charles Peterson adj. the Rail Road also showing two other lots adjoining the same sold to Samuel Hillman.



Map of survey of 21 1/2 acres made by Joshua P. Jennings and by him conveyed to Charles Peterson & Albertson Annapolis April 1853 passed Council July 1854.



John Allen 141324
 No. 16 1801 Lib. A1 A1 - 145

1198.50
 83.44
 1198.50 N 85.00 W

Blue Duck Stone
 the littlest WB being the
 first corner named
 in survey and then
 from there to
 the Building
 corner

Abraham Ripley Survey
 of 625 acs
 1801 24 17 37
 Lib. A - 353

S 24 30 N 25.00

Corner C. Proctor

S 70 20 W 18.20
 pin

S 69 50 W 18.20
 pin

S 79 57 E 20.00
 corner to the other of 1801

S 58 50 E 20.00
 pin


N 11 30 E 21.51
 22.10

S 26 30 W 80.00

11.57

Acres

part of my 490 acres sold by
Shirley Blackman on a loan
from Bate to Grace Hay by deed dated
June 16-1788 - Grace Hay sold this piece
to John Shinn about 20-1792 - John
Shinn sold his son Samuel Shinn
Richard Shinn sold to Michael Shinn
Oct 15-1808

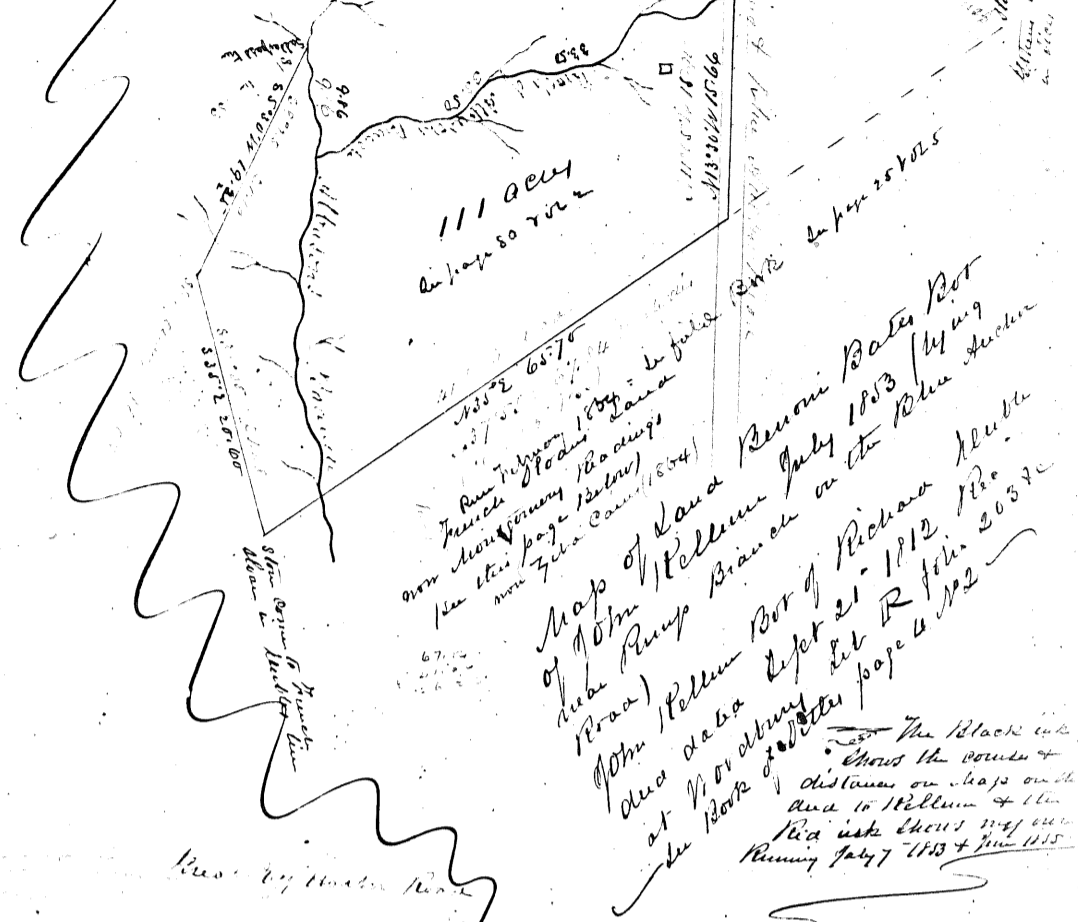


Facet piece survey of
307 a
July 7-1742
Lit A-267

Mo Evans 1800
March 6-1742
Lit A-267

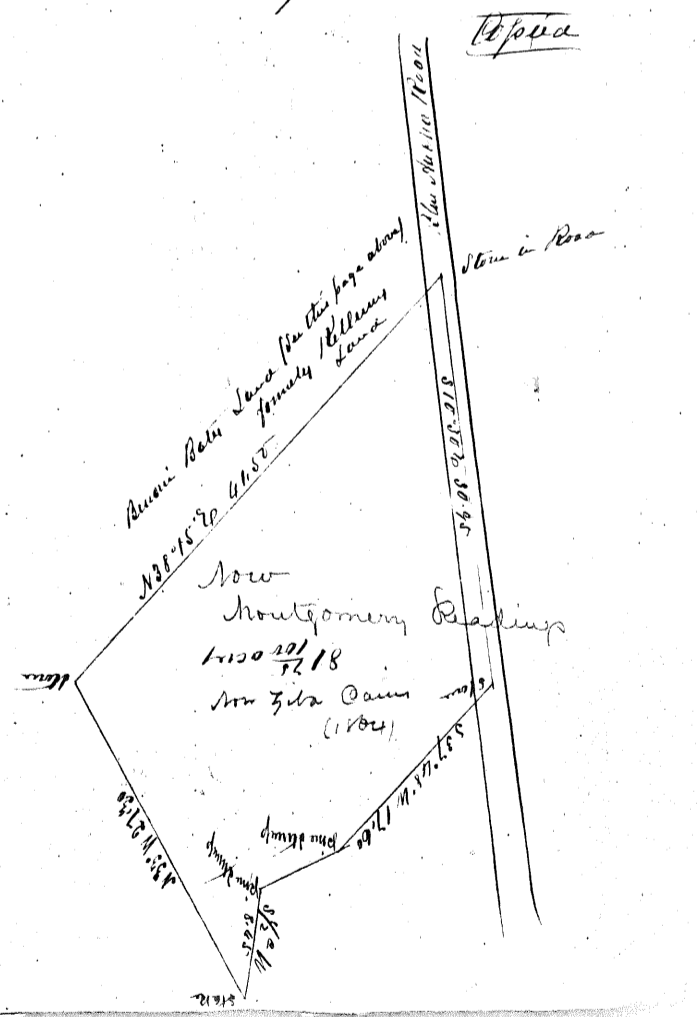
By James Lee

A Map of several surveys, showing
their relative position what was called
the original "Blue Anchor tract"
copied from the Records

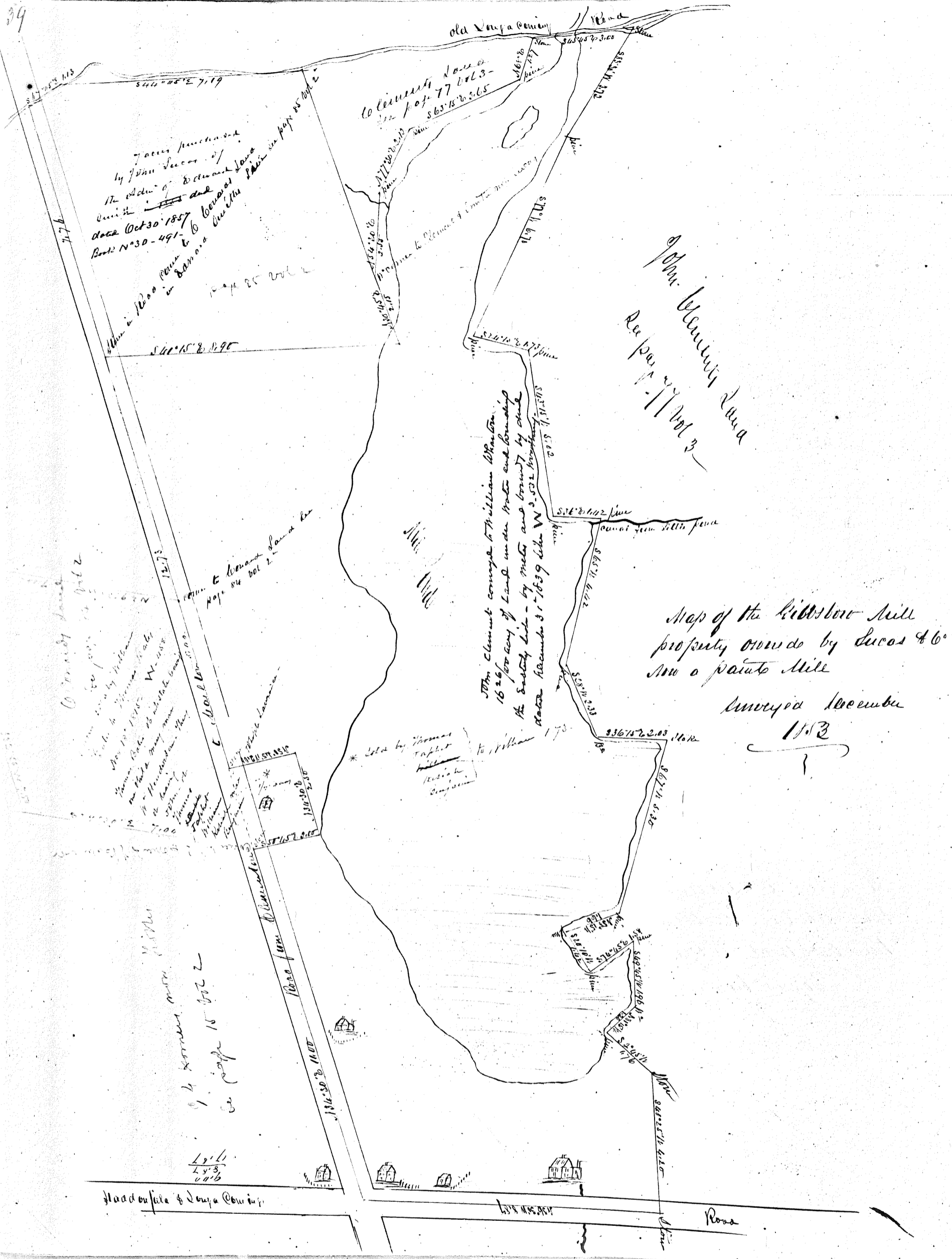


Map of land owned by
John Rump Branch on the Blue Anchor
area as a copy of Richard Shinn
at Nov 21-1812
See page 2057

Map of French Grant
land near Rump Branch
on the Blue Anchor tract
as survey by W. Woodcock
Sept 6-1853



Now
Montgomery Road
1820
1821
1822
See page 2057
(1804)



7 acres purchased
by John Lucas of
the order of Edward Lane
date Oct 30 1857
Book N^o 30-491-6
in volume 2

Co. Clements done
see page 77 vol 3-
S 65° 15' 20" E 2.65

John Clements land
see page 77 vol 3

The Clements conveyed to William Wharton
16 2/3 acres of land under water and bounding
the water side - by meter and boundary by deed
date records 31-1839 lib W 3-32 boundary 1-3-57

Map of the Ribston Mill
property owned by Lucas & Co
now a private Mill

Surveyed December
1853

Pass from Ribston Mill
see page 84 vol 2

Thomas Lucas
1853
see page 15 vol 2

Hadoufala & Xanga River

Road

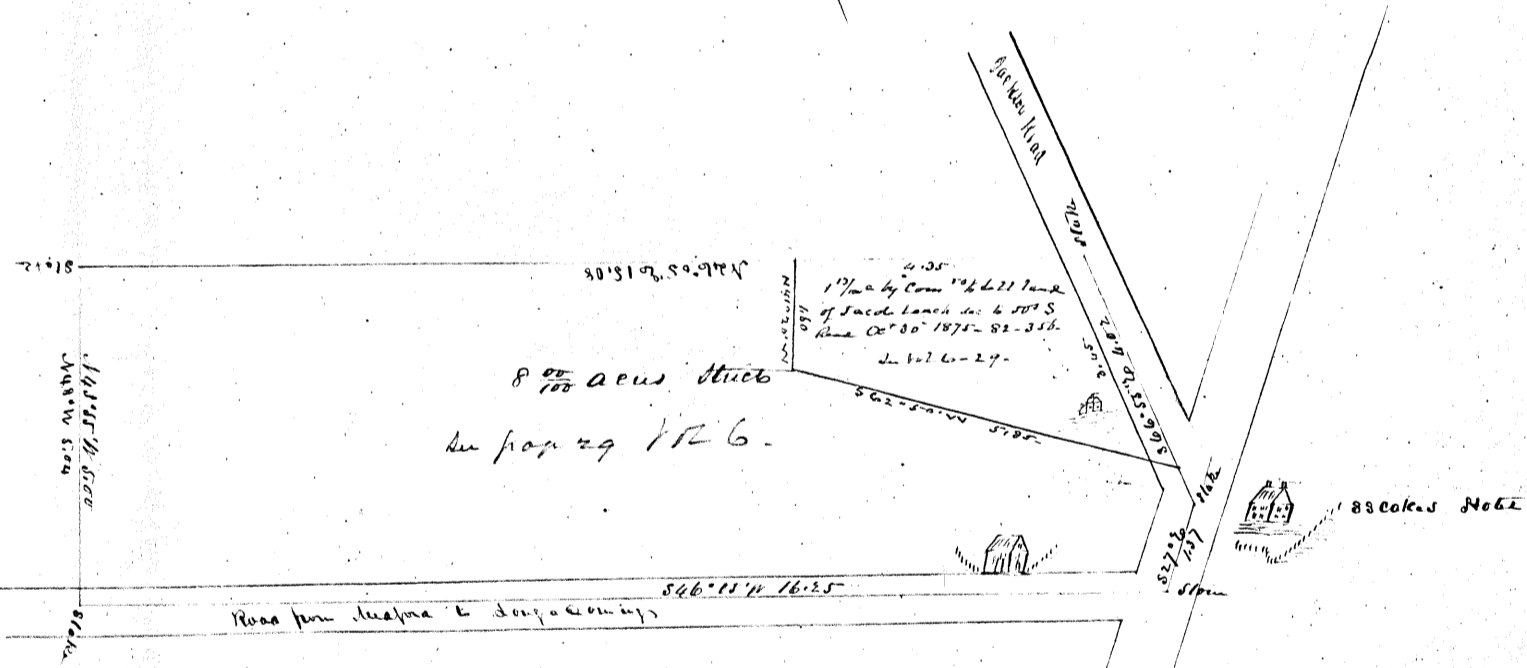
B B Wood's Land
S 86° 11' 55.11

Bound of land conveyed by
Hainy and Candice to
Thomas Wright March 25-1826
Wright's Note in Book SS
page 304 cont 110 acrs

Note

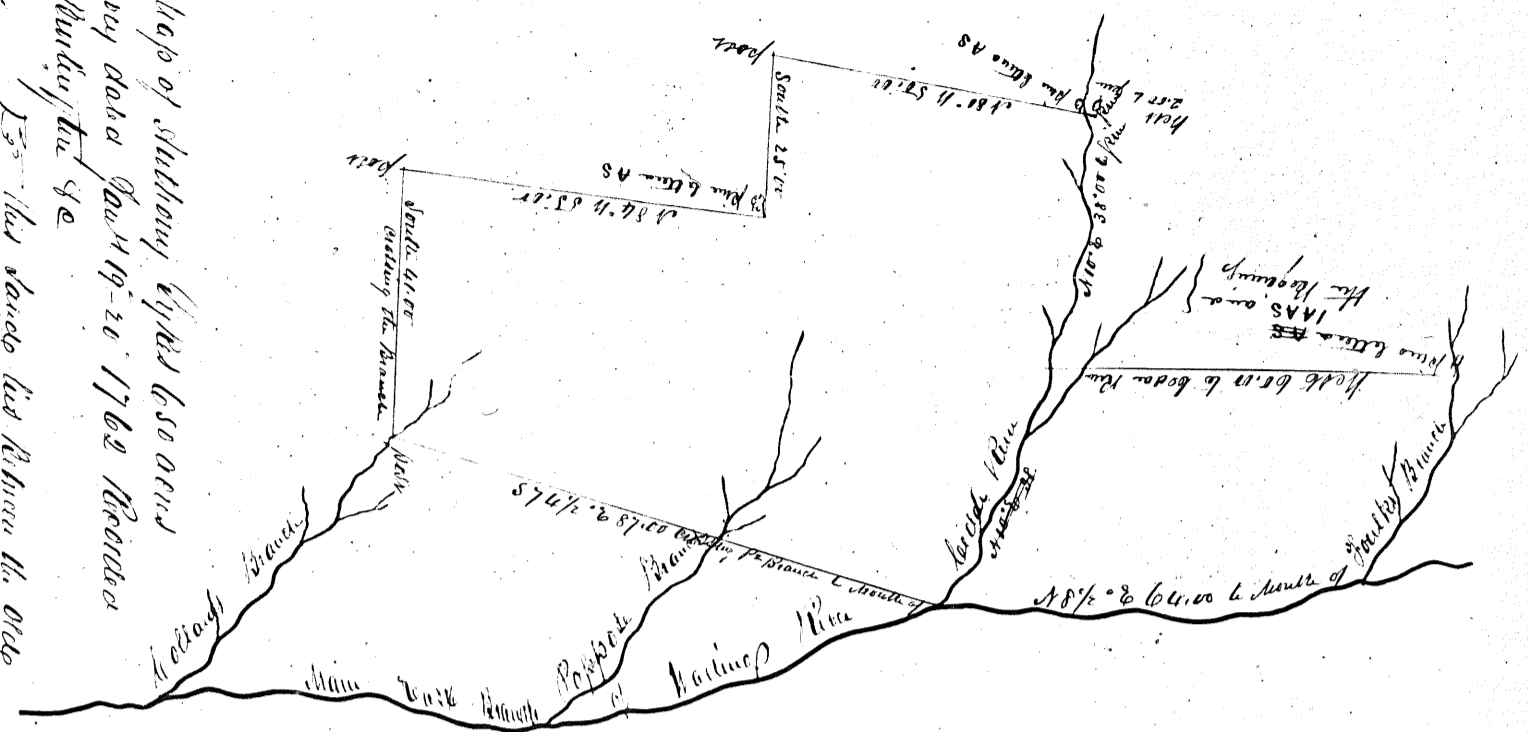
SS Baker's Note
Bound of land
of Baker

A Map of Land at Longacoming
now owned by various persons
C.C.P.
Copied from an Old Map



A Map of 8 acrs of Land conveyed by Jacob
Leach out of the sale of the undivided 1/2
part of his Land on the East side of
Longacoming Street as made to the Rail
Road Company
C.C.P. Surveyed August 11/53
per me

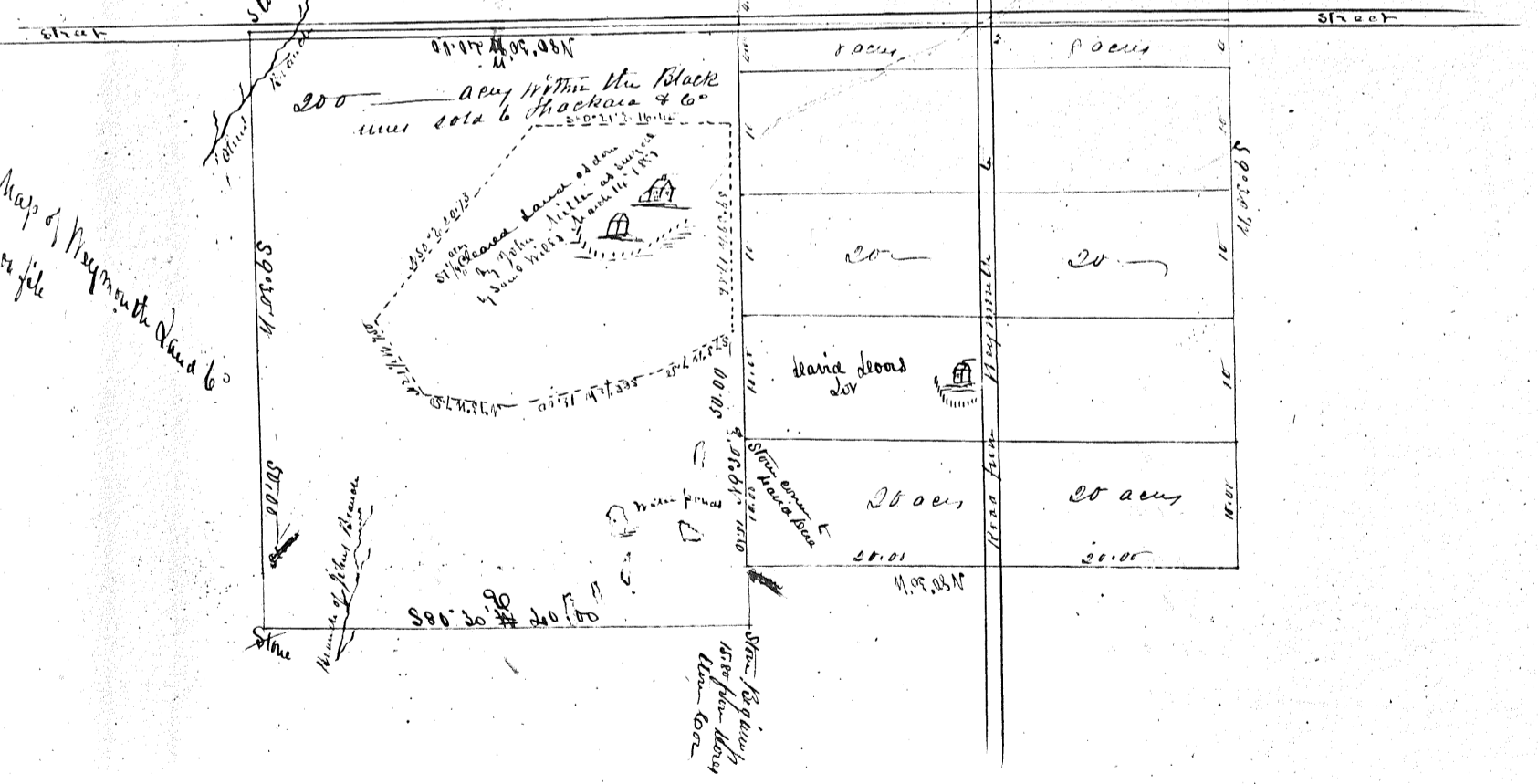
of maps of shipping rights to ocean
 survey done Dec 19-20 1762 recorded
 at Nantucket 9e
 13th Feb 1762 list Nelson the old
 Plymouth names and Charles Sumner
 in Nantucket Co. N.Y. Nantucket is best by
 now published this Co. has all the papers
 including the survey to 1800 from the fact of
 the survey, please as in books by in this hand by
 purchase from the ship's store.



A Map showing 200 acres of land
 sold by the Plymouth Co. to John W
 Thacker & Peter H. Myers and Roy
 Gebroyer Survey July 1 1847 per the
 also a plan of 20 acre sold as said
 route by Co St French 1848 some of which
 are sold

This land is in the Plymouth
 survey about 9 miles from the
 Sails Bay Tavern

See Map of Plymouth land to
 in file

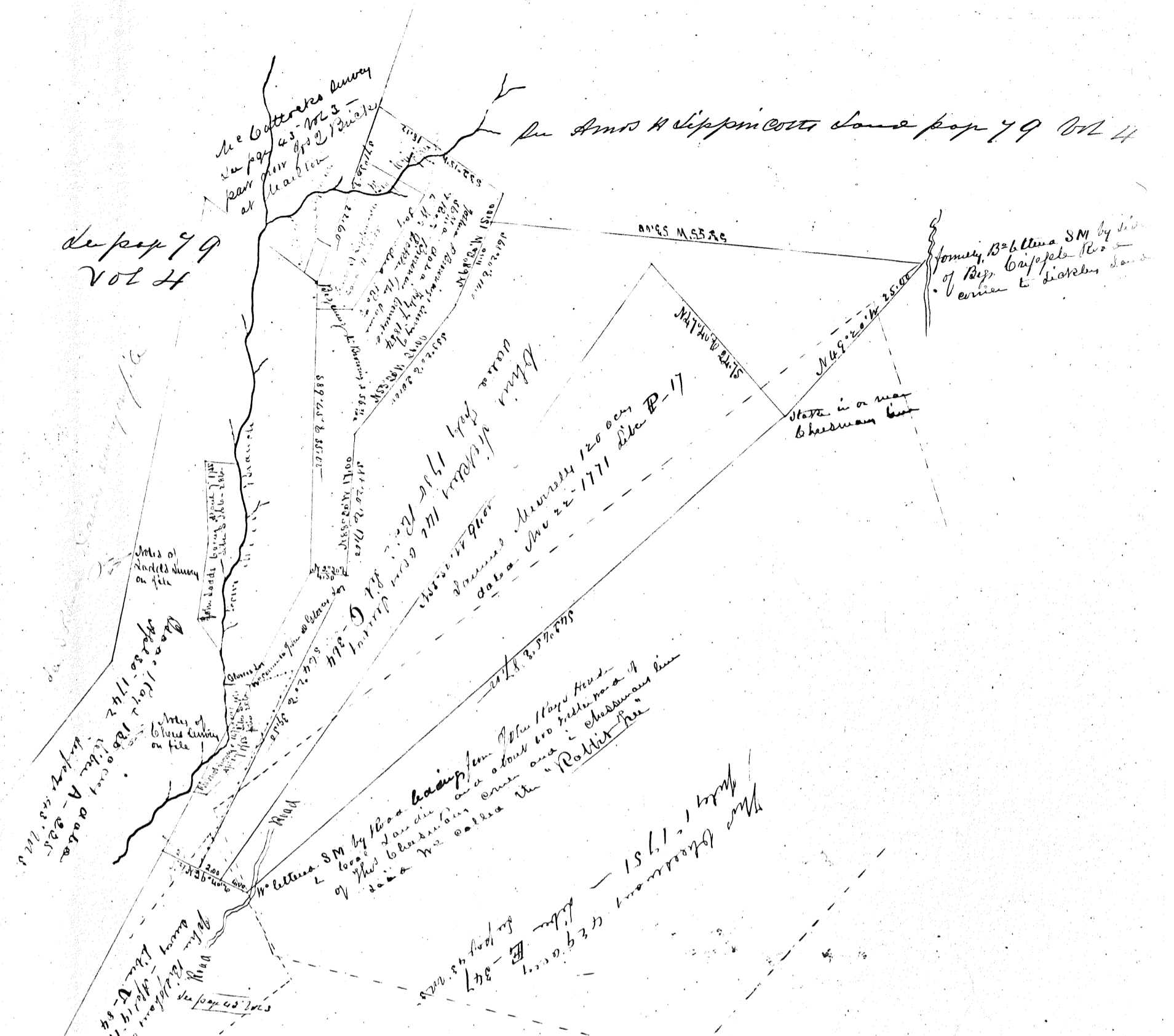


Sept 1848 - John W. Thacker &
 Peter H. Myers &
 Roy Gebroyer
 - made a map of the land of
 Thacker & Myers & Gebroyer
 as per the map of the
 land of 200 acres at Nantucket
 Peter H. Myers & Roy
 Gebroyer & John W. Thacker
 to purchase the land



de pag 79
Vol 44

See Armo H. Shippin Court case pag 79 Vol 44

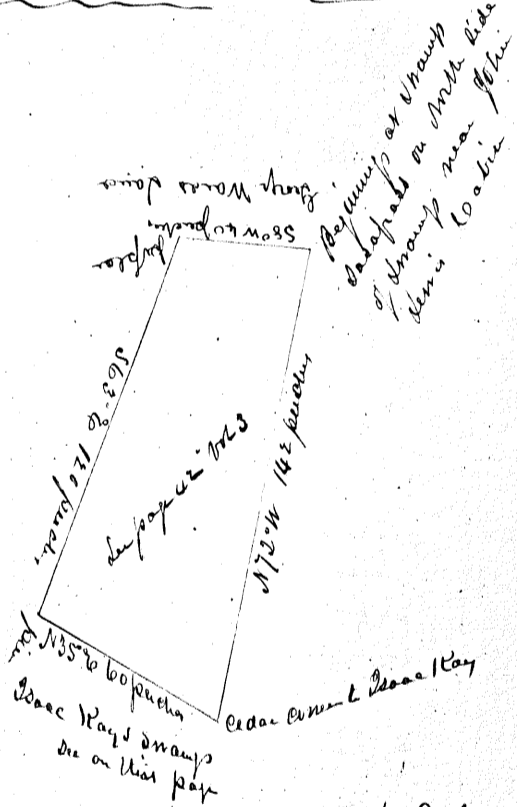
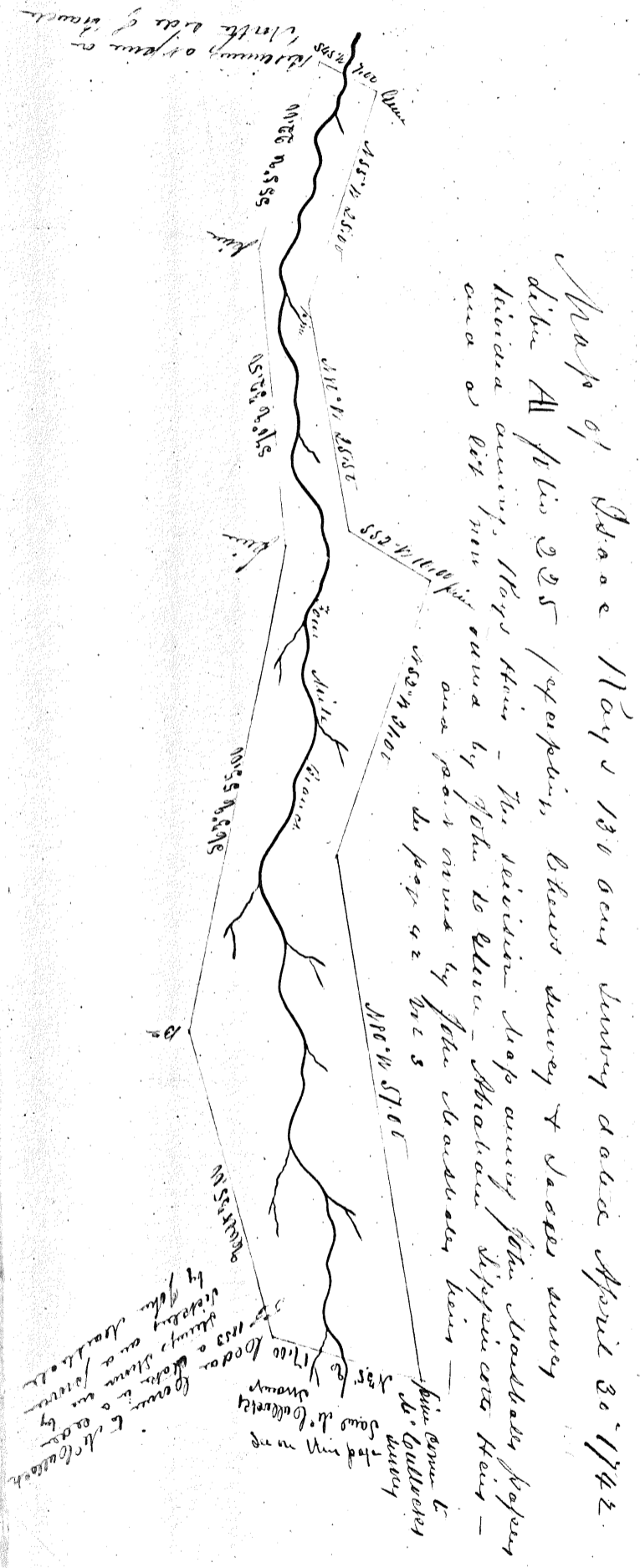
James B. Latta SM by deed
of Reg. Crispels P. S.
convey to Dickles land



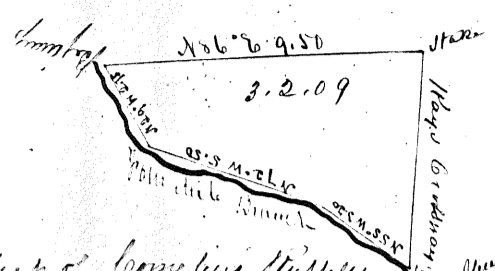
Map of Land in Hinton Tract formerly
owned by William Dickles & John Marshall
his - then having arisen a dispute between
said parties the same was amicably settled
by adopting a line on the back side of Fox
Hole Branch and the parties put claiming to
each other - said quit-claims dated February
20-1854 and to be recorded - W. Dickles now
owning the Murrel Survey - this Dickles Survey
to the Boring Survey and a piece purchased
of the Marshall Feb 20-1852 The line marked thus
from above no error to a corner of Dickles Survey is
about the position of the settlement line at above named



The 1st Chesman 429 acy survey is involved in some mystery - On the Records of a land from Ephraim Chesman to Paul Leas dated Aug 11 1804 Ric Chesman at 5-500 C find as follows - Richard Smith of Phila moved 260 acres of land & June 9 1781 sold the same to Tho Chesman. Tho Chesman sold the same to Richard Chesman June 15 1788 and Rich Chesman will the same to his son Ephraim Chesman who sold part thereof to Paul Leas - This survey is sometimes called "Arrel's" survey is much older than Murrell but claims nothing within Murrell's Bound - Paul Leas also owned Murrell's survey - M. Pickle married Paul Leas daughter and by his wife now holds the same William Dicklin died 1801



Map of Samuel M^d Collicker 38 acy survey done March 23 1730/4 on 4 mile branch next above Isaac Hays 130 This survey is now partly owned by Joseph & Rich and others

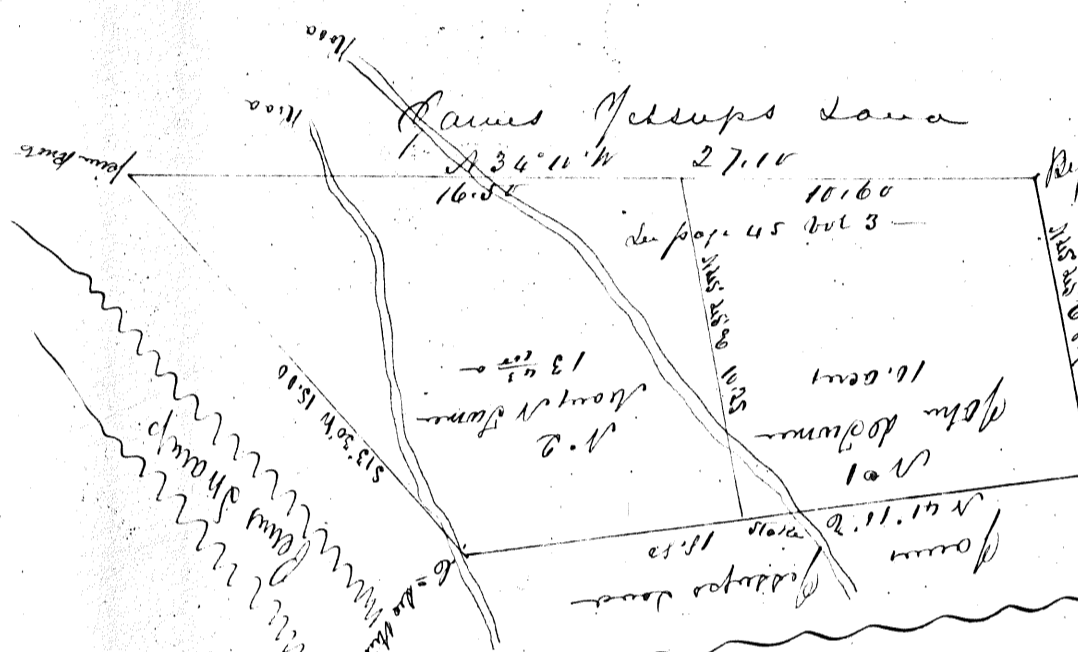


Map of Cornelius Muddell
for Survey July 9, 1796
by James Muddell
now owned by J. G. Lewis
in page 200

A map made by John Marshall
in showing the location
of Stokes - Rays - McColberts -
Chesnut Survey
Copied
in state Survey on the
preceding maps

to the place of the
in page 42 vol 3

to the place of the
in page 42 vol 3
to the place of the
in page 42 vol 3
to the place of the
in page 42 vol 3



James Muddell's land
N 34° 11' W 27.11
10.60
de page 45 vol 3

Remaining at days
page corner to J. Lewis

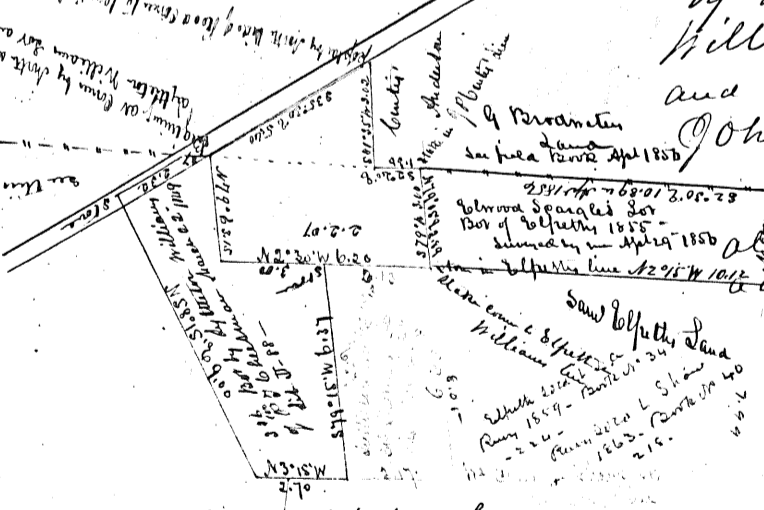
copy of Map of Turner
division at head of Penn
drump (see page 45 vol 3)
Recorded in Surveyor's Office
at Northburg in Book N. 2 of
divisions folio 156 & c
CCPC

to the place of the
in page 42 vol 3
to the place of the
in page 42 vol 3
to the place of the
in page 42 vol 3

White Horse & Cannon Road

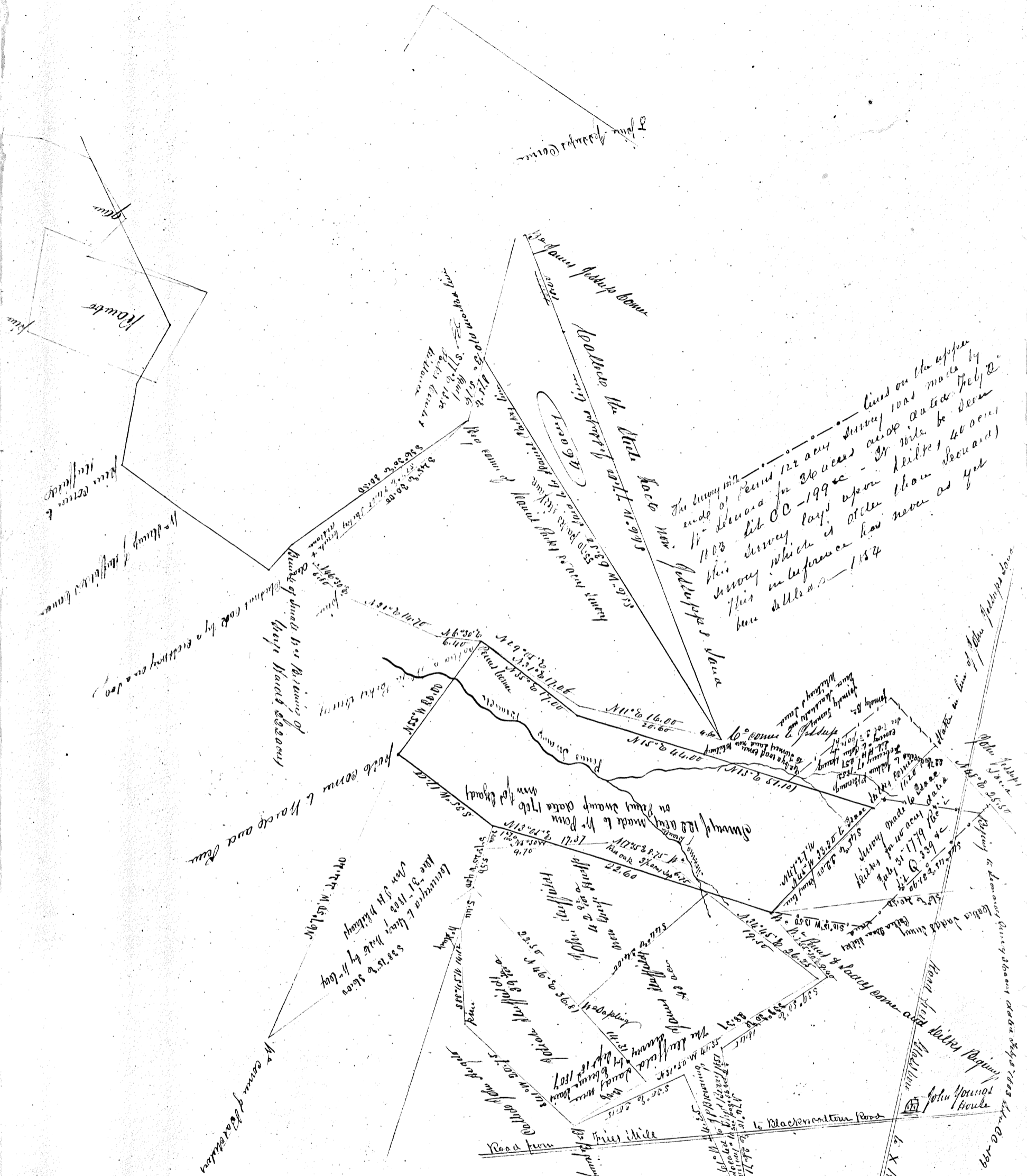
Map of land conveyed
by Britain Bishop to Sytteton
Williams lying on the White Horse
and Cannon Road adjoining
John Curtis Homestead
Surveyed April 9, 1854
Sytteton Williams lot
adjoining the same

Old Sharp line
General course N 21° W
in page 42 vol 3




These adjoining lands
see page 23 vol 1
page 42 vol 3

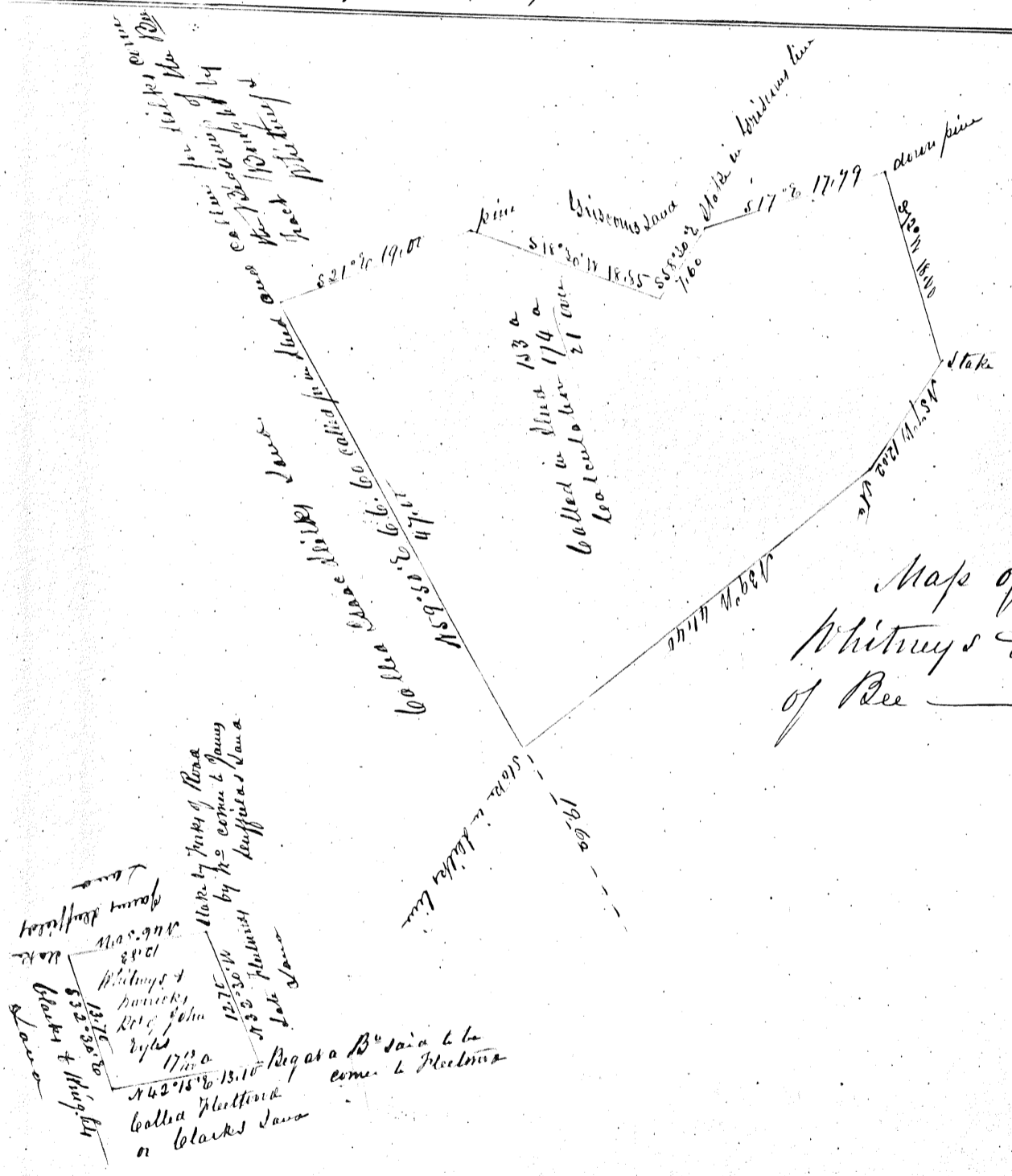
page 75 vol 3



A Map of Lands & Surveys at the Head of Pines Swamp in Washington Fort - near the Glassboro and Cross Key Roads. Showings Pines - Hilke - Seouard - Parker & Surveys



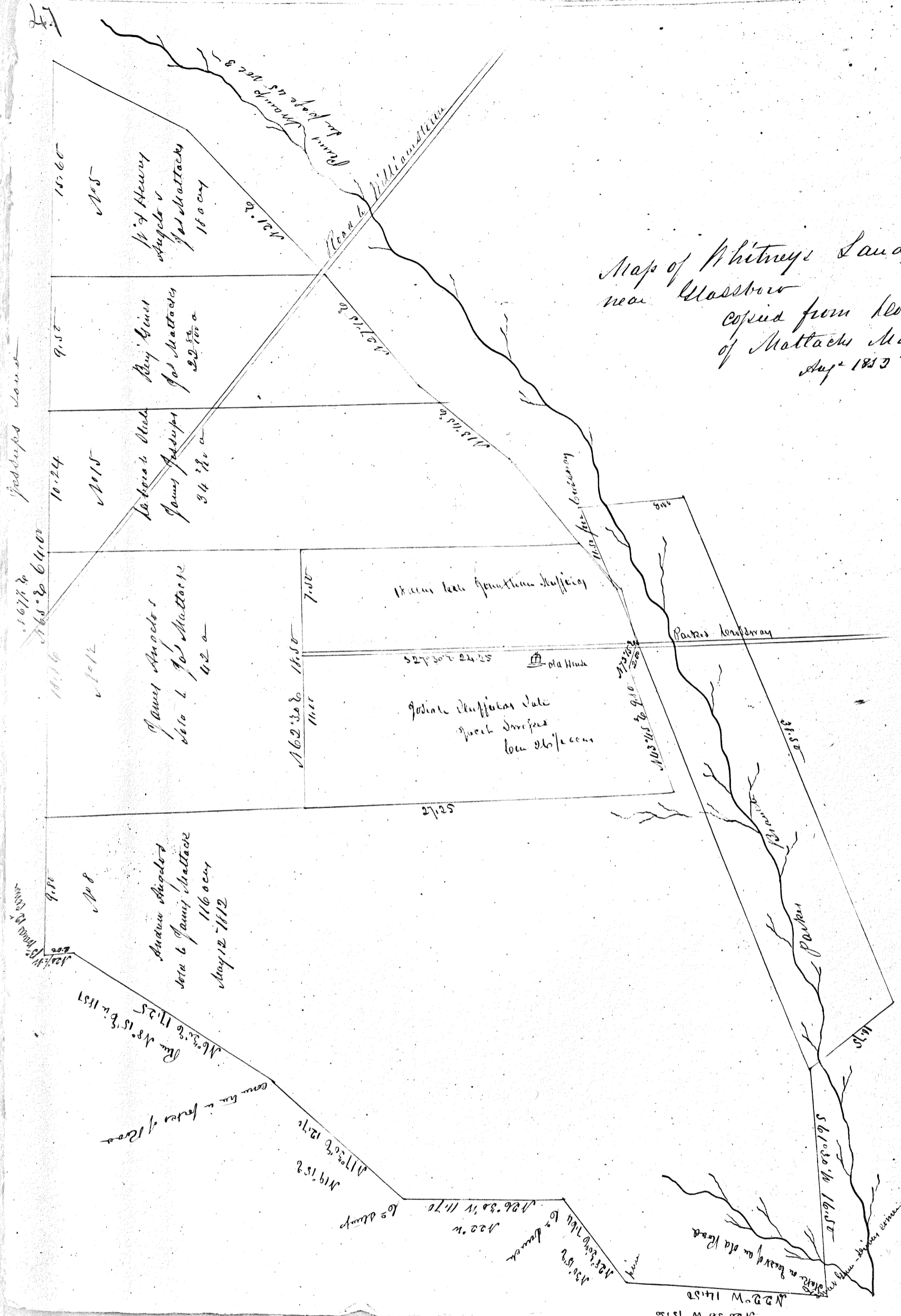
A Map of the Division of James Maltucky's Land in part 45 - (next) 1163 - from Survey Map




Map of Lands that Whitney & Navier purchased of Bee - Copied from Bee's Map

Whitney & Navier
 Bee's Map
 Survey Map
 1163 a 114 a 21 acre
 Bee land in 1830
 called in 1830 a 114 a 21 acre
 1163 a 114 a 21 acre
 Bee land in 1830

Map of Whitney's Land & other
near Glasgow
copied from Henry Map
of Mattacks Map
Aug^r 1813





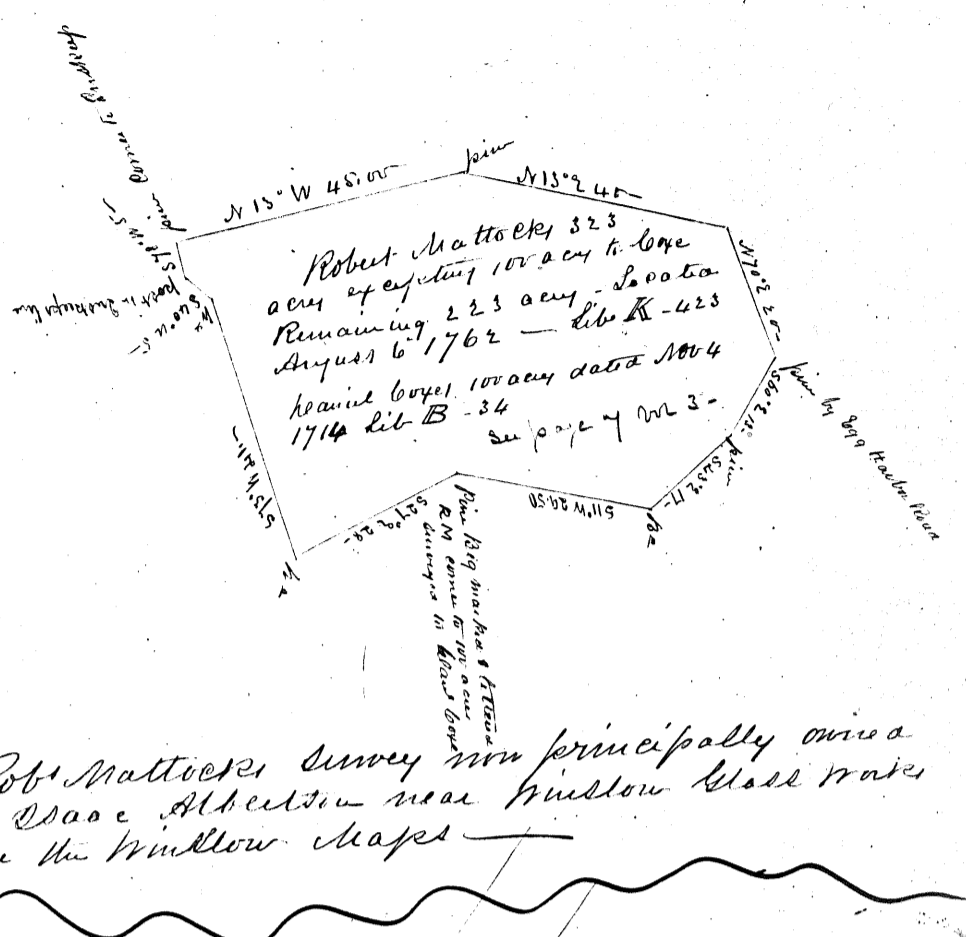
Acres	62 1/2	62 1/2	62 1/2	62 1/2	62 1/2	3,000 1/2
John Gam	62 1/2	62 1/2	62 1/2	62 1/2	62 1/2	
John Bryant	62 1/2	62 1/2	62 1/2	62 1/2	62 1/2	
John R. Ruffin	62 1/2	62 1/2	62 1/2	62 1/2	62 1/2	
George Dickerson	62 1/2	62 1/2	62 1/2	62 1/2	62 1/2	
John Ruffin	62 1/2	62 1/2	62 1/2	62 1/2	62 1/2	
John Ruffin	62 1/2	62 1/2	62 1/2	62 1/2	62 1/2	

The lots surveyed May 1 1874

W. Bates Land
See page 27 vol 3-

Section 10 of Township 10 North & Range 10 West

Land Mortgage
by W. Bates to
George Ruffin
Survey March 20
1874

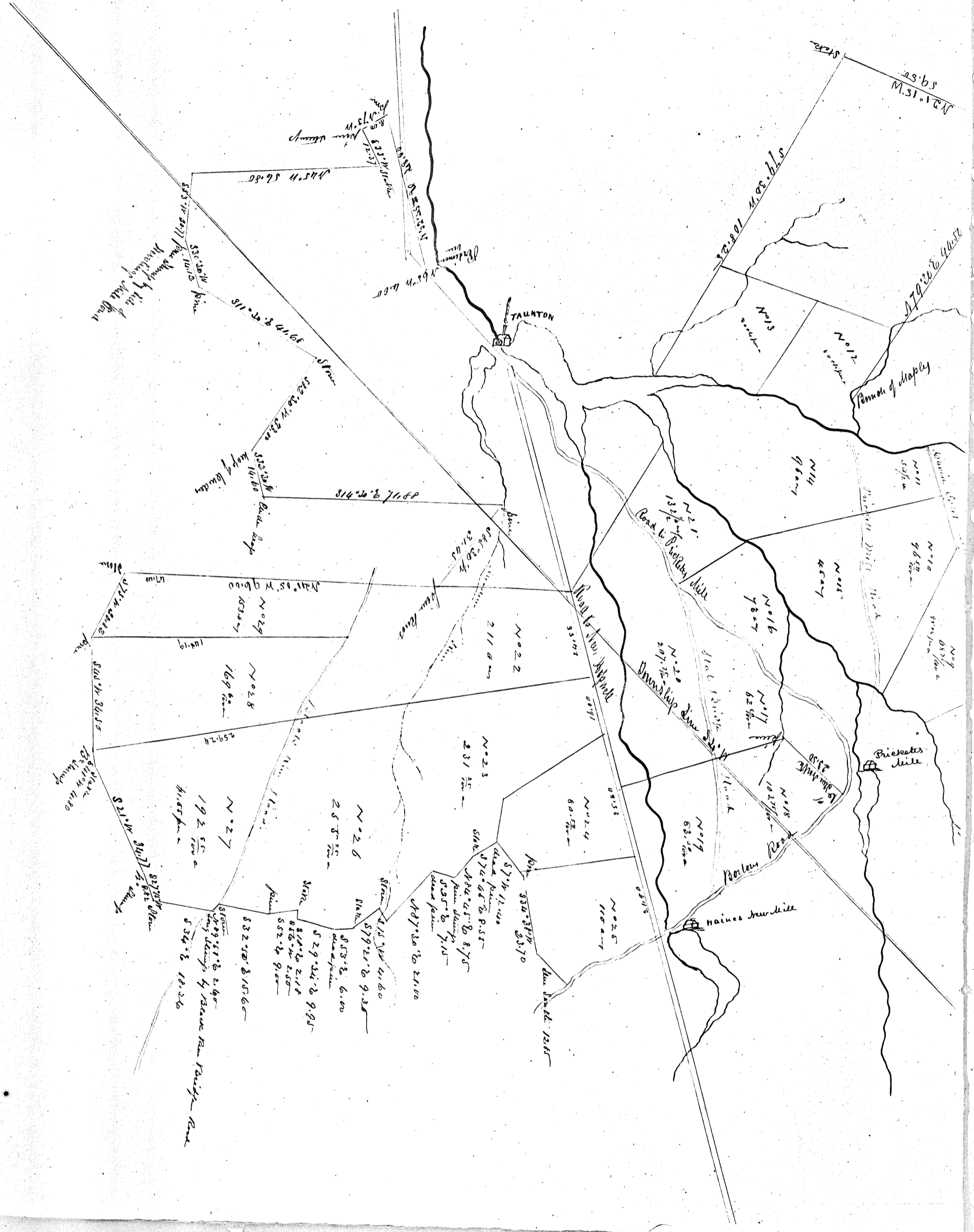


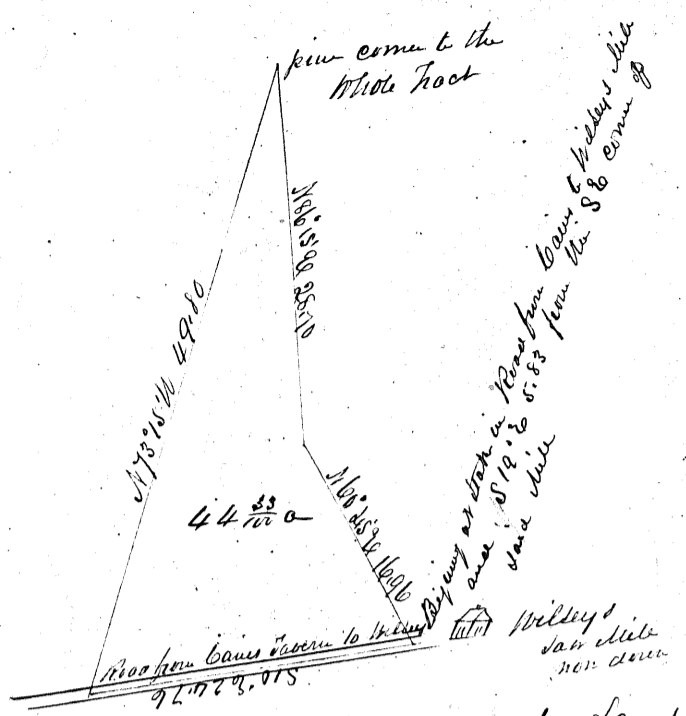
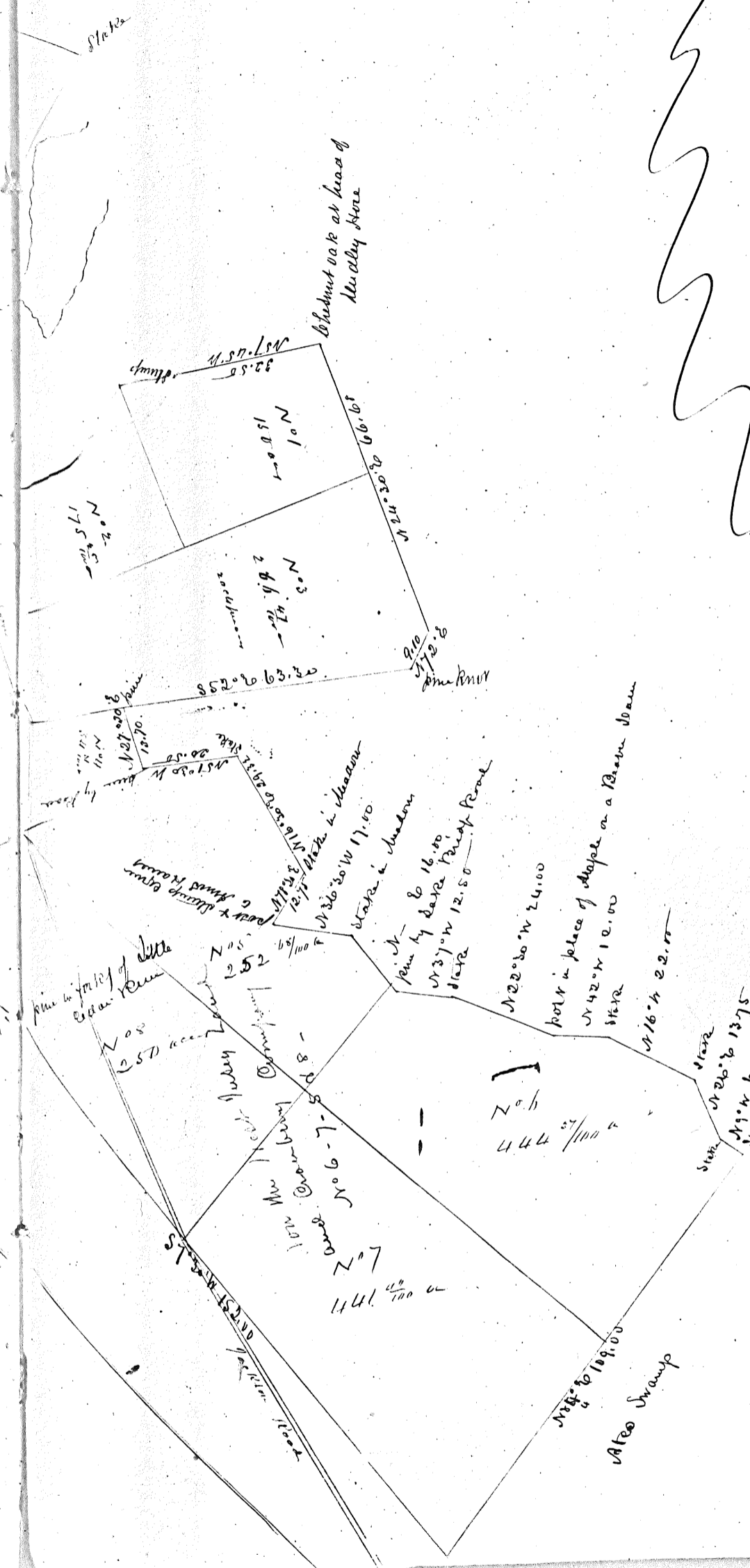
Robt Mattocks survey now principally owned by Isaac Albedin near Willow Glass water - See the Willow maps

Some 10 miles from Cape
Cape to William of Cape
See page 29 Volume 3

Map of William Bates Land
in Delaware Township near Head of Cape
surveyed at different times

John Clements

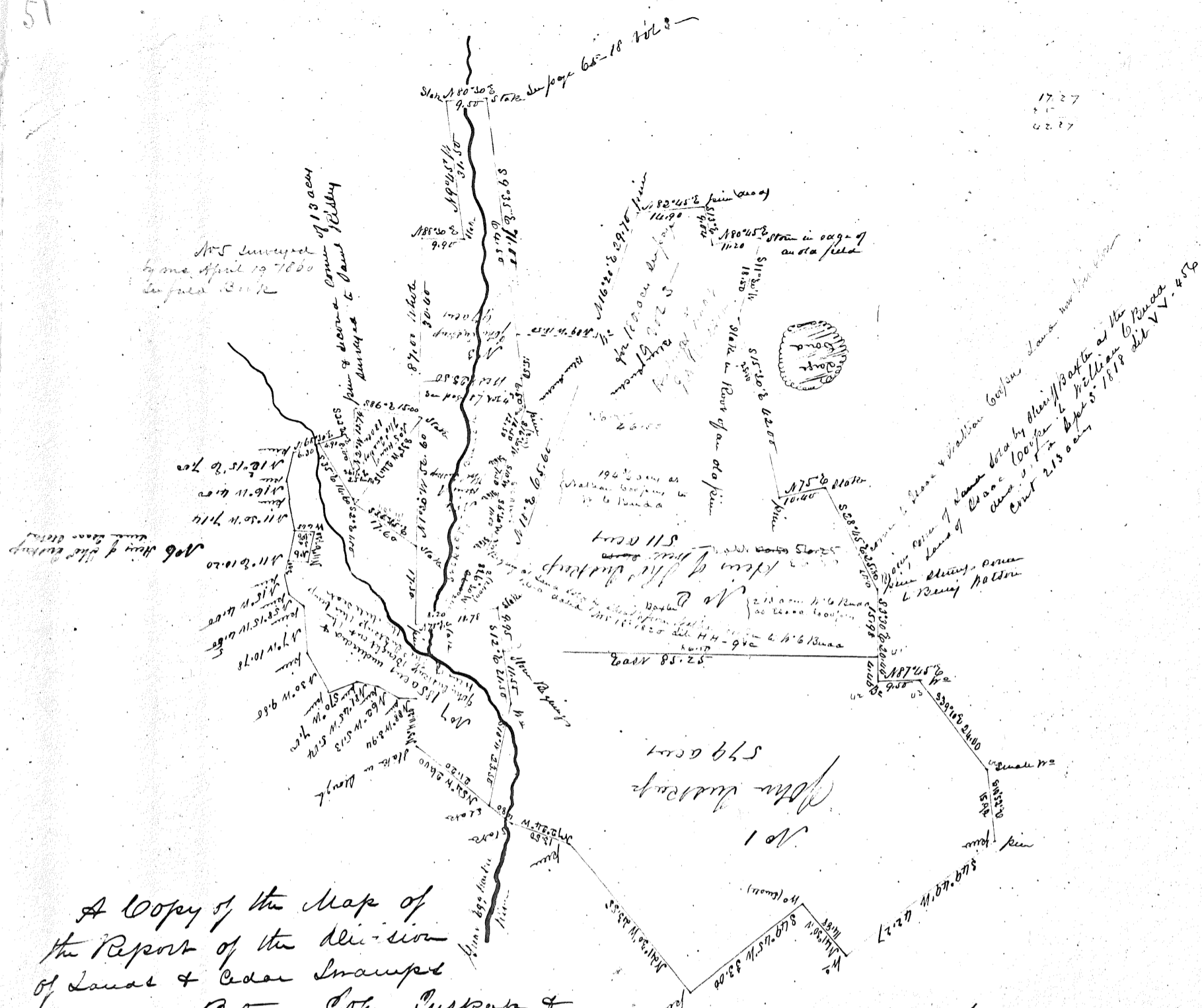




Map of land sold by Saml
 Richards to Saml B Finch
 dea data Dec 9-1136 Libe
 83-161 &c by up in the West Hill
 survey for Saml Richards purchased
 the West Hill survey of Henry Simpson the
 President of the Bank of North America
 by dea data July 10-1822 ditto
 folio 213 &c Saml Winslow

Copy of a Map
 of Jameton Tract
 as made by W Brad
 -dock Esq from field
 Apr 10-1852 also showing
 divisions of the same from a map now in
 hands of Joshua Ballanger (1847)

1727
6227



A Copy of the Map of
 the Report of the division
 of Land & Cedar Swamp
 as made between John Cusack &
 the heirs of John Cusack by Commissioners
 dated March 10 1814

Copies from Report

John Evans Jr
 James Hamill } Commissioners
 W. Sharp Jr

Recorded in the Court Minutes of
 Worcester Co page 191 Sargent Office

See maps of Cooper
 survey on this same
 page 14 602 4 & c

State claimed by Young as on the
 the corner of the Perry's corner
 T. W. Penn's 122 was survey
 (decided many by the arbitrators)

West side the 4 corners & the Perry's corner
 Perry's 122 was survey
 Perry's 122 was survey
 Perry's 122 was survey
 Perry's 122 was survey

A Map showing the line as
 settled by arbitrators as being the line
 of the Penn's survey of 122 acres. The Rec-
 ords show the line as settled by the arbitrators
 - the Black line of the Penn's claim
 by John Young under his survey of 14 acres
 on the 16 day of May 1874. Perry's 122 was survey
 and John Young's 14 acres were settled by the
 board of Penn's survey and were this dispute and decided
 by their award dated May 26 - 1874 that the Perry's corner of
 Penn's survey (now owned by Joseph Egan) had at the 4 corners
 of Perry's survey and that the line down the drainage run
 at the Red line side down here and so near their award
 see the maps of this dispute Vol 2 page 77 and Vol 2
 page 45 &c

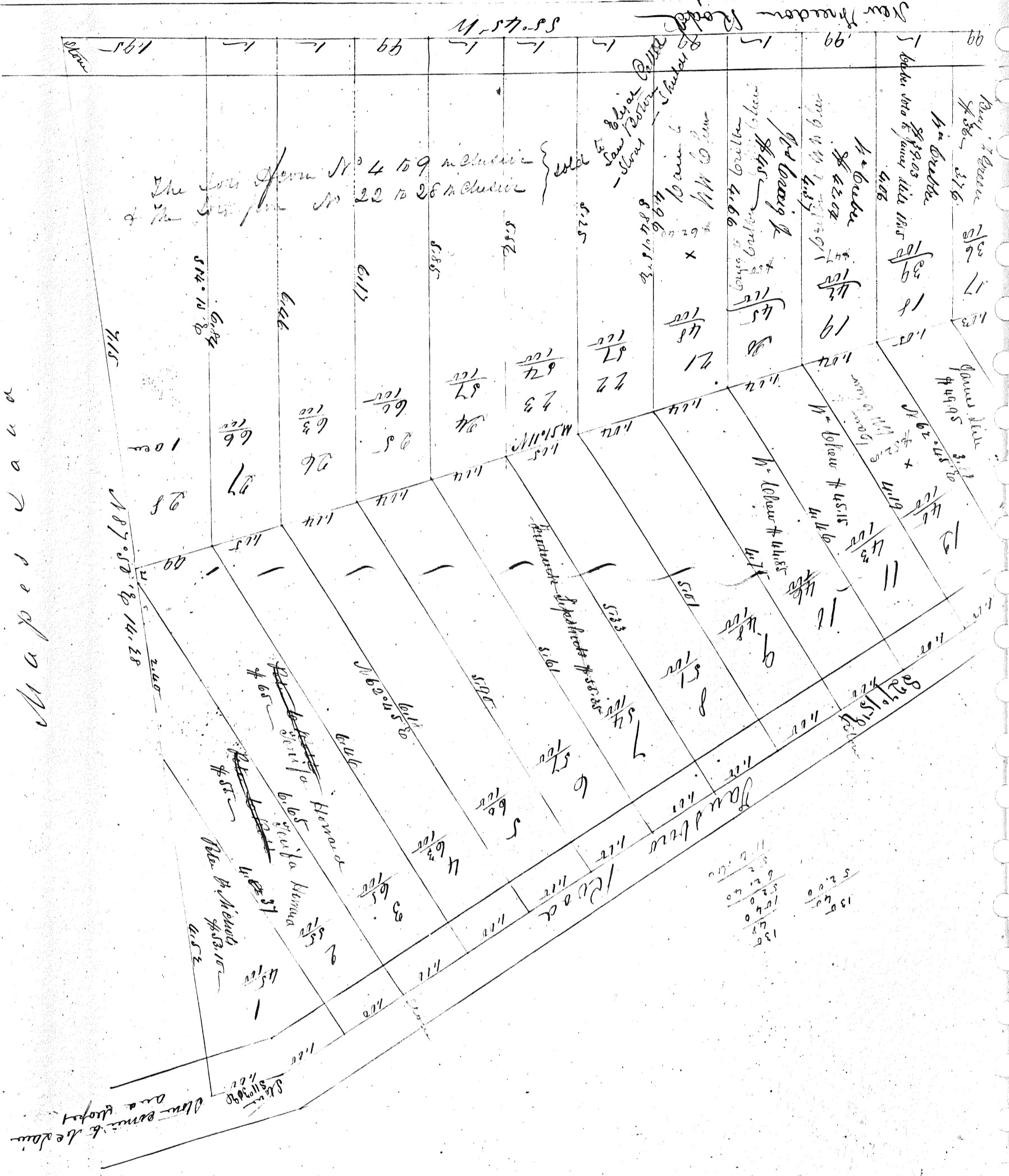
Wm PENN'S 122 acres
 New York Egan's land

State of New York
 in and for the County of Washington
 ss. I, the undersigned, Clerk of the County of Washington,
 do hereby certify that the within and foregoing is a true and
 correct copy of the original as the same appears in the
 office of the County Clerk of the County of Washington,
 at the City of Washington, this 12th day of May, 1874.

Map of Dispute Between
 John Young & Joseph Egan's
 about the Perry's corner of Penn's
 122 acres survey and the line on the West
 side of Traump - lying in Washington
 Township Camden Co. N.C.
 1874

John Young's 14 acres
 Perry's 122 acres
 Perry's 122 acres
 Perry's 122 acres


New Hudson Road
#1/2 Bond or Award
of Philip Can. do
October 4 1858



Map of a ...

The lots from No 4 to 9 inclusive
& the lots from No 22 to 28 inclusive

Songawmuc

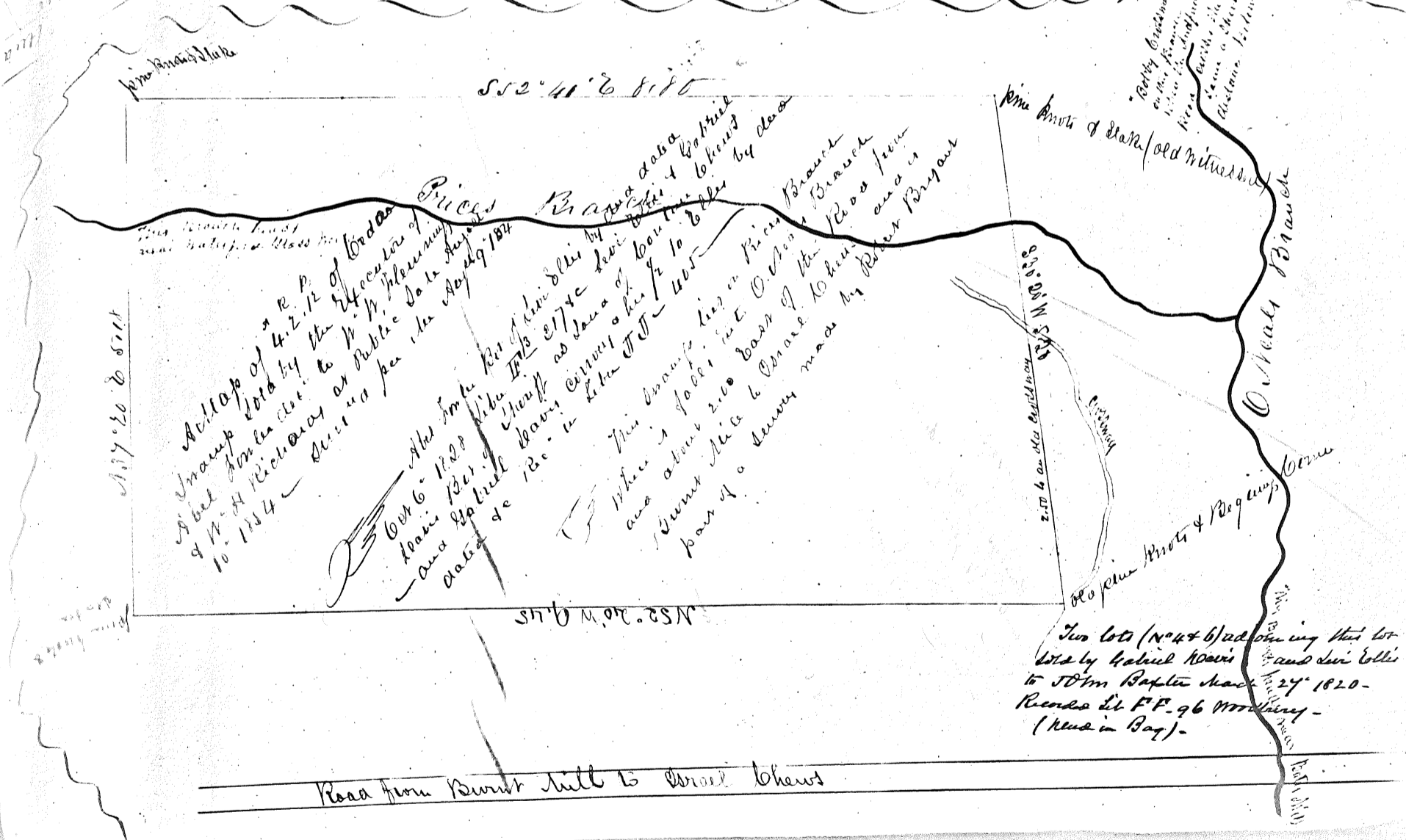


Balance of $\frac{2.30}{100}$ acres
 sold to Ora Hoeller
 #141 - per a

Hanklin A. Earl
 as agent of Philip Cain
 lots No 12 & 21 to No 6 here
 and No 4 to 9 - No 22 to 28
 to call - Bolton - Stout & Shields
 Oct 4 - 1857
 divided here 4/7

Map of Building Lots as laid
 out at Songawmuc and sold by
 Philip Cain May 25th 1854

Surveyed May 17th 11th 1853 (Cain Bought of H. Hoeller)



Academy of 42.12 of London
 map sold by the
 W. H. Richardson
 as Public Sale
 dated 10th Aug 1854

The Pine Knots
 as laid out by
 Philip Cain
 dated May 25th 1854
 and sold to
 Ora Hoeller
 as above
 dated 10th Aug 1854

Two lots (No 4 & 6) adjoining this lot
 sold by Gabriel Hoeller
 to J. M. Hoeller
 dated 24th 1820 -
 Records at P.F. 96
 (Kud in Bag)

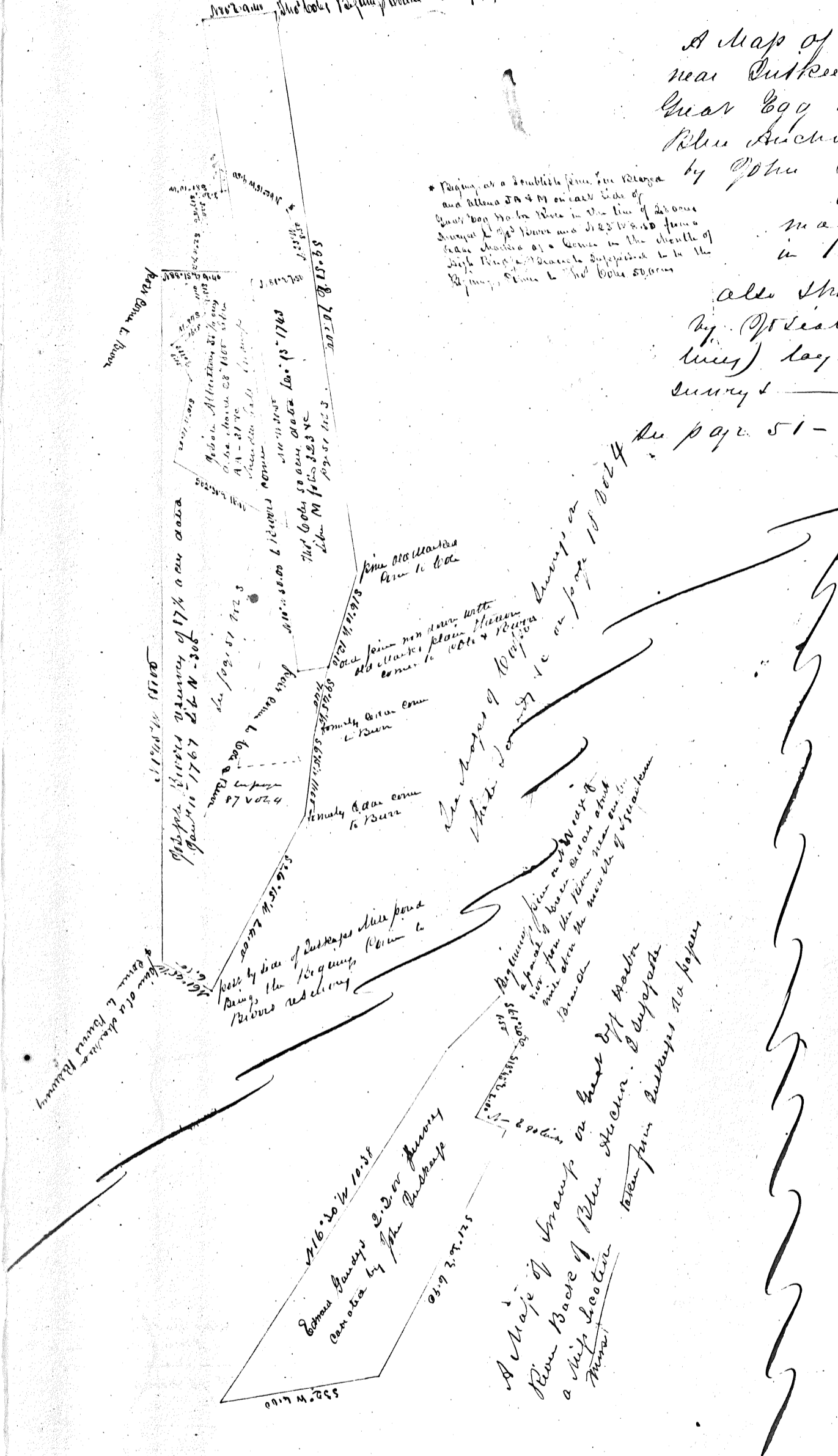
Road from Sweet Hill to Grand Chert

See name Who looks like map see page 18 vol 3

A map of Cedar Swamp Survey near Putkeeps old Saw Mill on Great Egg Harbor River below Blue Anchor now owned principally by John Putkeeps heirs copied from a map made by John Clement in 1802

also showing a survey made by (Dr) John Albertson (see Red lines) laying upon these other survey

see page 51 - vol 3

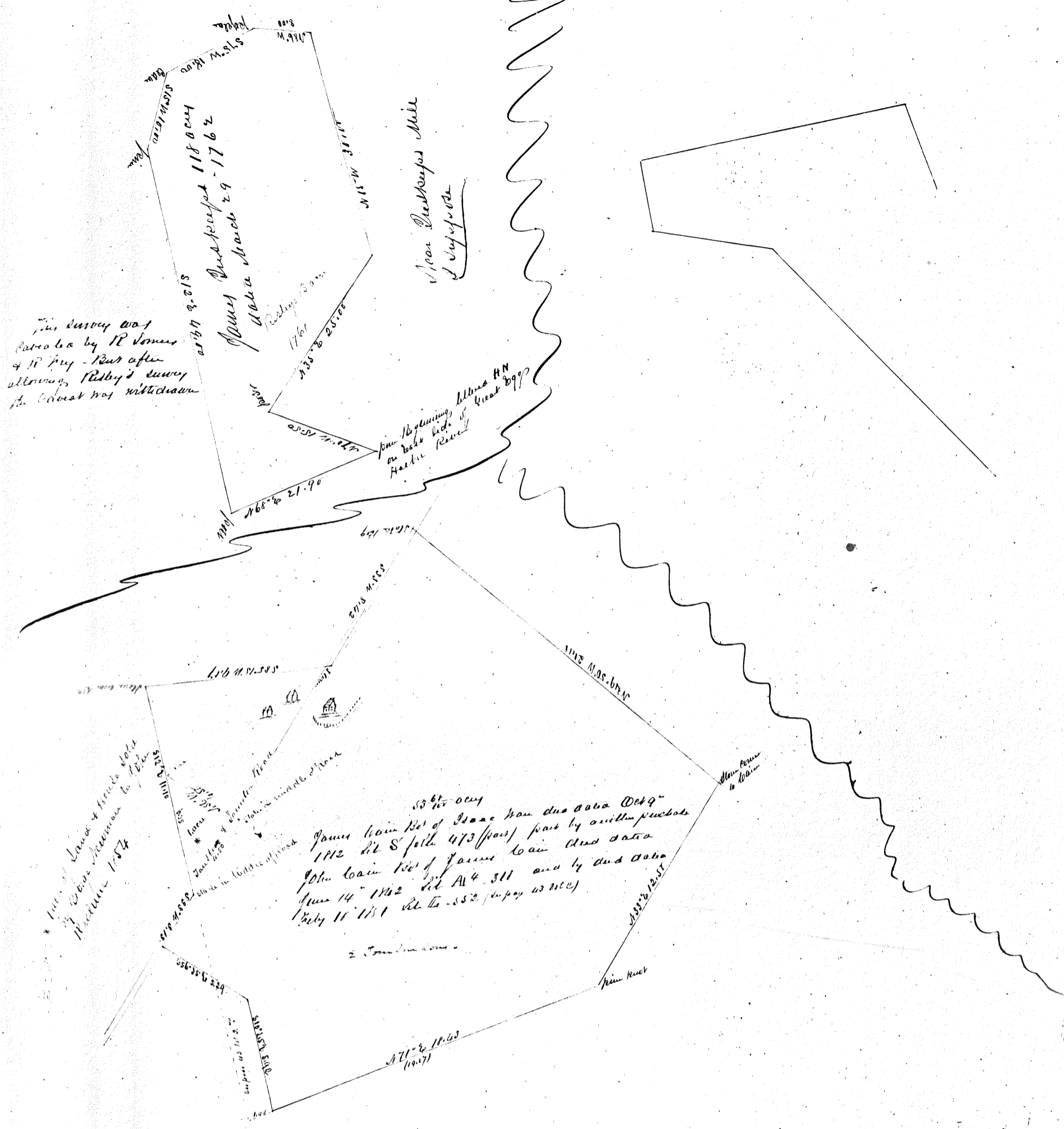


A map called a "strip" of Putkeeps River & John Putkeeps 8 1/4 acres divided into 11 lots

Some notations of this section but appears that more to be taken before the strip appears to have been the width of Putkeeps River

1	10.00	10.00
2	10.00	10.00
3	10.00	10.00
4	10.00	10.00
5	10.00	10.00
6	10.00	10.00
7	10.00	10.00
8	10.00	10.00
9	10.00	10.00
10	10.00	10.00
11	10.00	10.00

the strip on the page

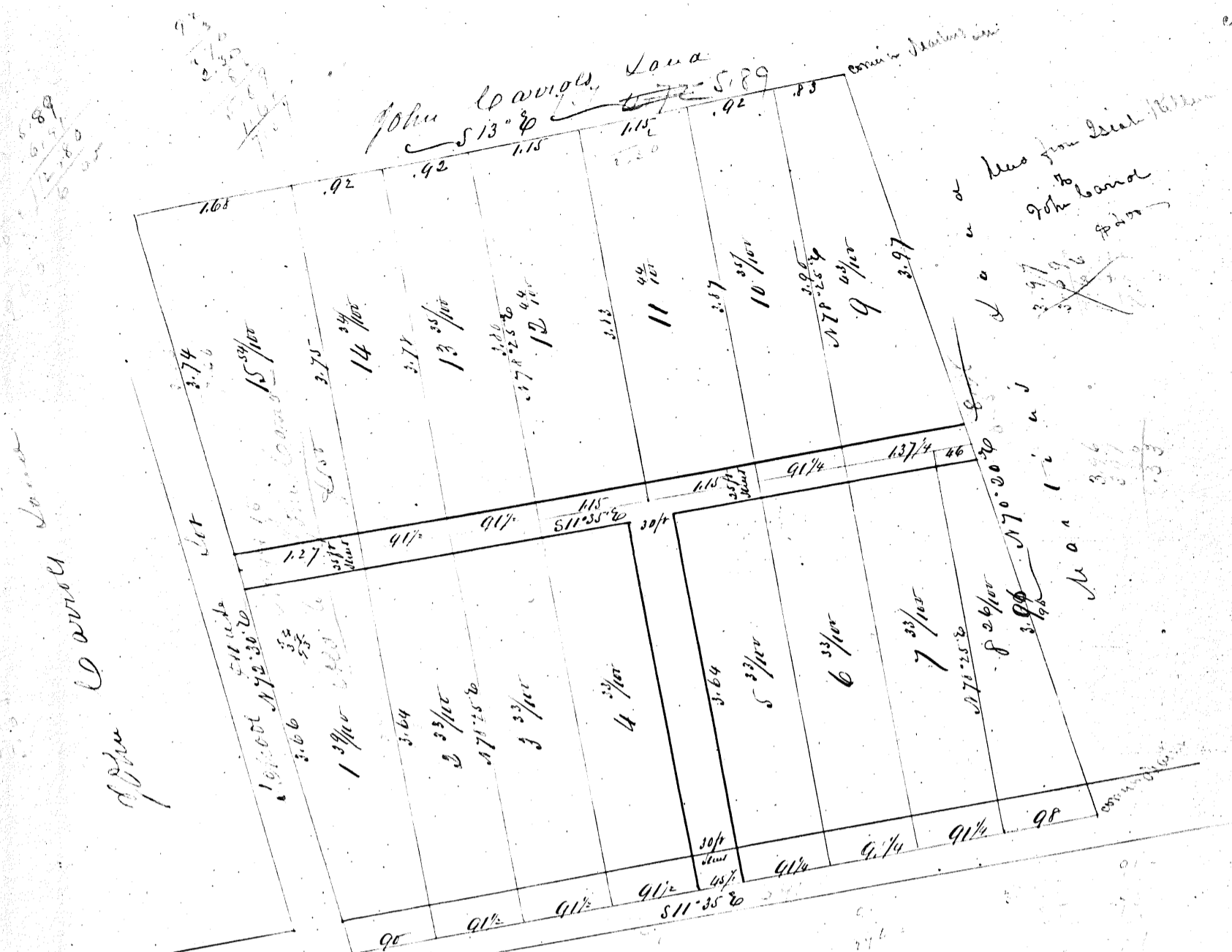


This survey was
 conducted by R. Jones
 & R. Fry - but after
 allowing R. Fry's survey
 the land was subdivided

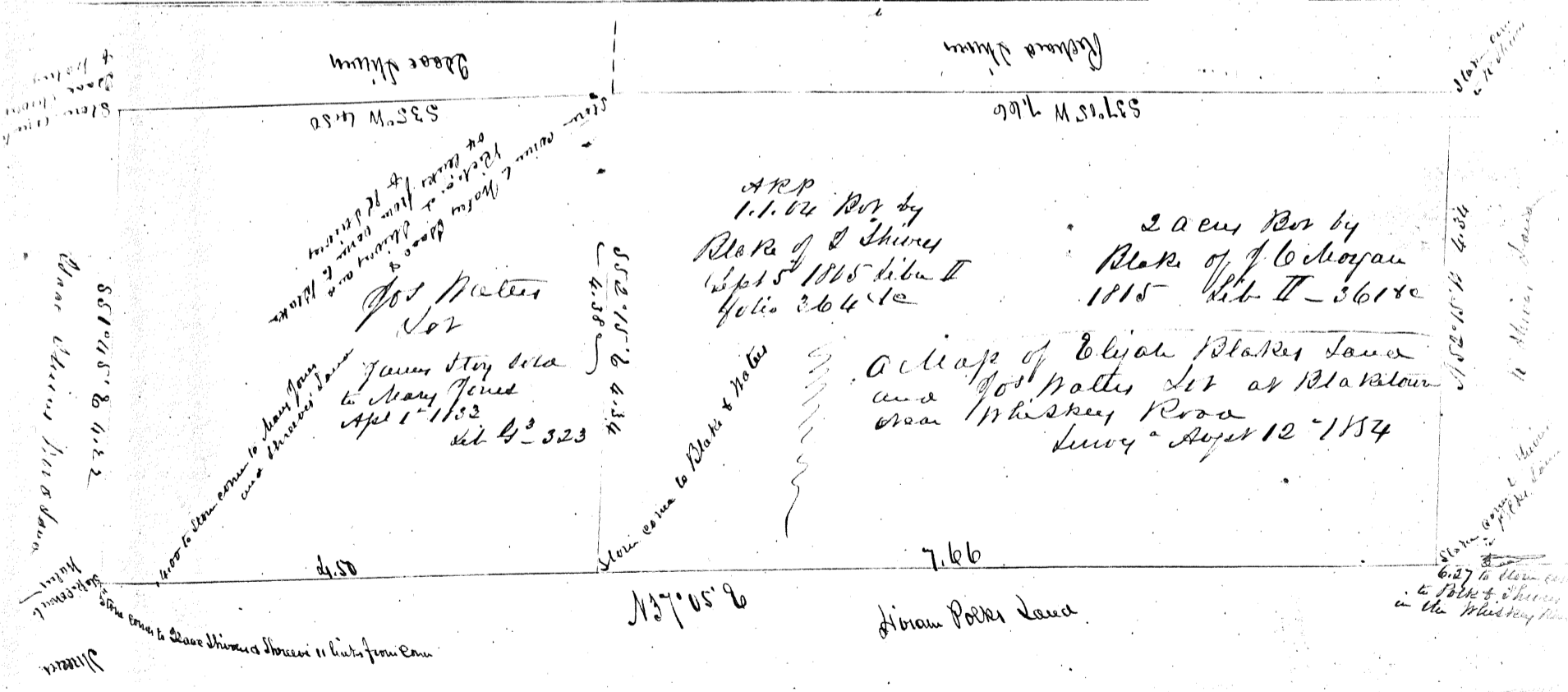
John Cain's land on the west side
 of Hacker River
 March 1792

James Cain's land on the west side of Hacker River
 1792 R. S. 473 (part) part by will of James Cain
 John Cain's land on the west side of Hacker River
 June 14 1792 R. A. 4 311 and by deed of John Cain
 July 11 1791 R. T. 552 (part) as recd.

Map of Land on Tansboro sold by
 John Cain to George Newman July 5 1792
 brought from New York
 June 1794



A Map of Building Lots owned
 by Benjamin. Newber at Chester
 N.B. sold July 22 1854
 Surveyed June 1854 (copy Nov)



A map of Ruij Wattoos land as divided & sold after his decease on the Maps Landing Road below D Anchor

This was a survey made to the Board of 400 acres dated Jan 1 1744 lib B B folio 263
Interferes with Philip Hallis' Survey Great Pemberton Survey of 2470 ac, interfere with it see page 57 Vol 17
see page 20 Vol 3
see maps of Windsor

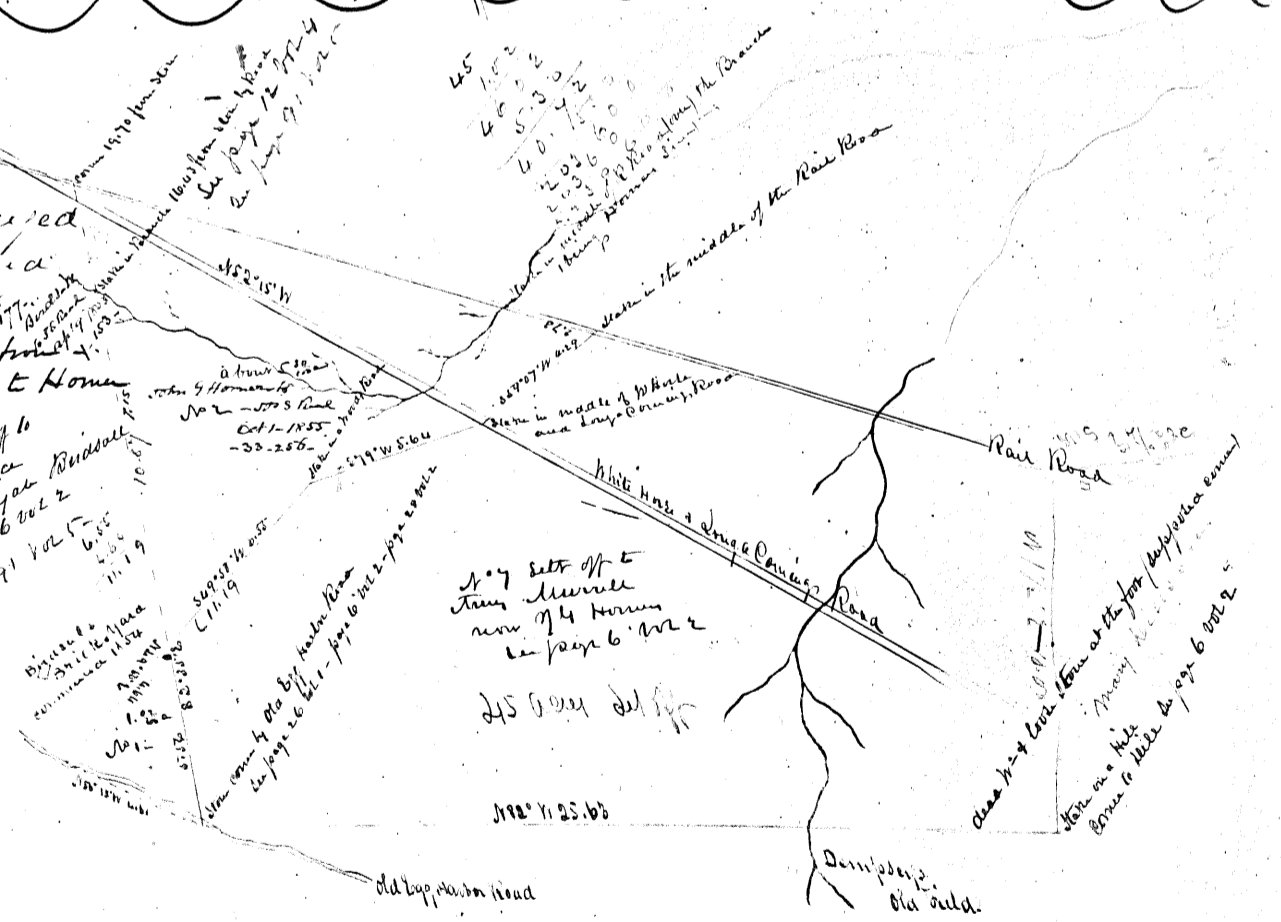
No. 1 2 3 4 5 6 7 8 belong to Windsor Co (conveys to P Coffin by Joseph Rogers L M Miller & John M Smith as commissioners to sell the Real estate of Ruij Wattoos dec'd by deed dated here 13th 1738 lib Q^o 83 &c

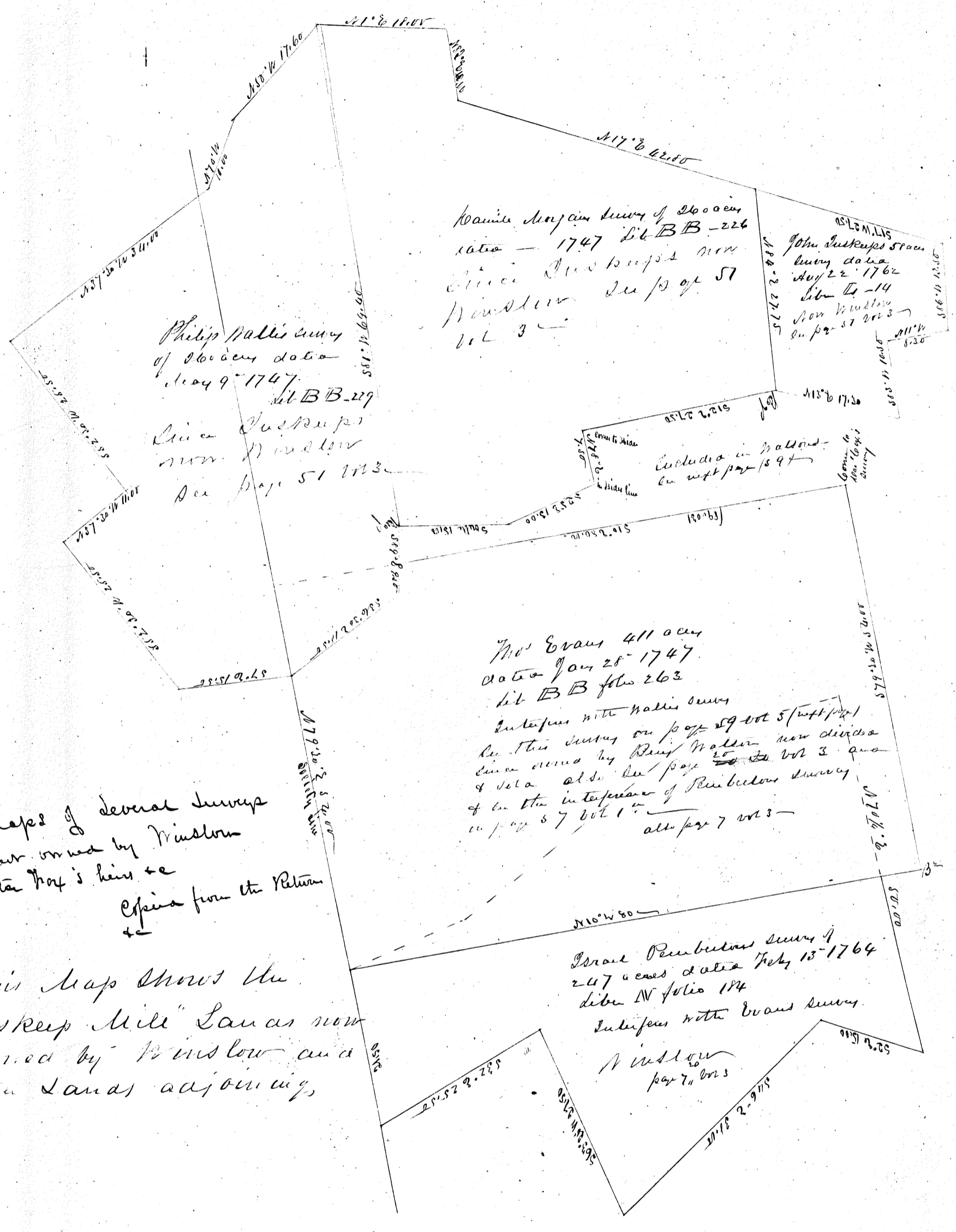


Map of Land exchanged Between John & Home and Elias Bindall

No 1 - from Bindall to Home
No 2 from Home to Bindall

done to give Bindall a landing on the Rail Road
Elias & Home to Elias Bindall Oct 1753
T 262 Bindall to J B Rail Oct 1753
1555 Y 153





Philip Wallis survey
of 2600 acres
dated 1749
lib BB-219
John Juskeps
non Windsor
see page 51 vol 3

Wainwright survey of 2600 acres
dated 1747 lib BB-226
John Juskeps non
Windsor see page 51
vol 3

John Juskeps 5000
survey dated
July 22 1762
lib IV-14
non Windsor
see page 57 vol 3

Excluded in Wallis
see page 189

Thos Evans 411 acres
dated Jan 28 1747
lib BB folio 263

Interferes with Wallis survey
see this survey on page 59 vol 5 (with page)
since owned by Benj Wallis non deeded
& data also see page 25 vol 3 and
of the interference of Pemberton survey
on page 57 vol 1
see page 7 vol 3

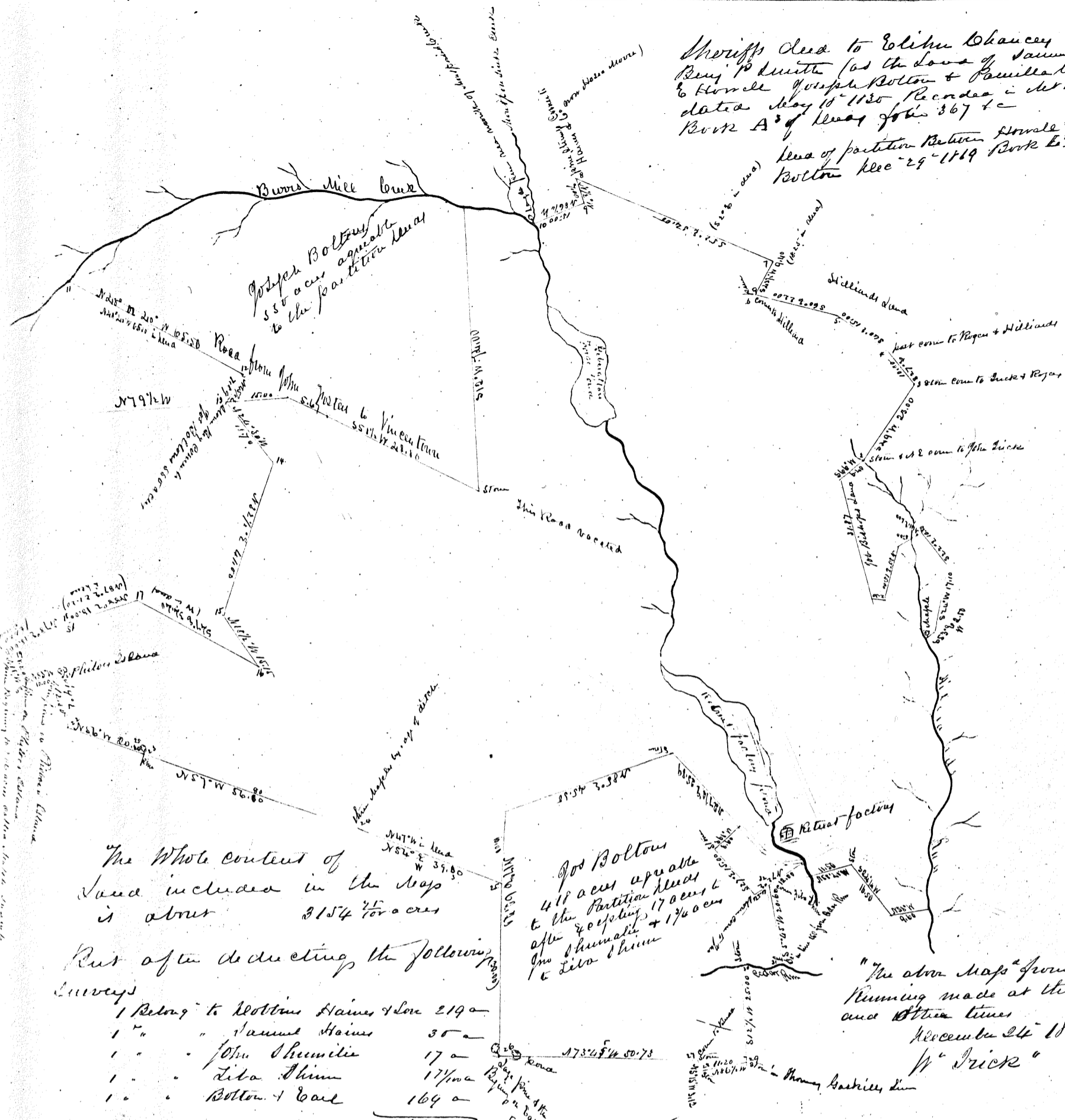
Israel Pemberton survey of
247 acres dated July 13 1764
lib IV folio 184
Interferes with Evans survey

Windsor
page 71 vol 3

Maps of several surveys
near owned by Windsor
Peter Boy's heirs &c
Copies from the Return
&c

"This Map shows the
Juskeps Mill" Lands now
owned by Windsor and
other lands adjoining

Sherriff deed to Colina Chauncey & Benj. Smith (as the laws of Vermont to Howell Joseph Bolton & Pamela Leathers dated May 10th 1830 Records in Mr. Holley Book A³ of Map of the 367th c
 deed of partition between Howell & Bolton Dec-29-1819 Book E-281st



The whole content of land included in the map is about 3154 1/2 acres

But after deducting the following surveys

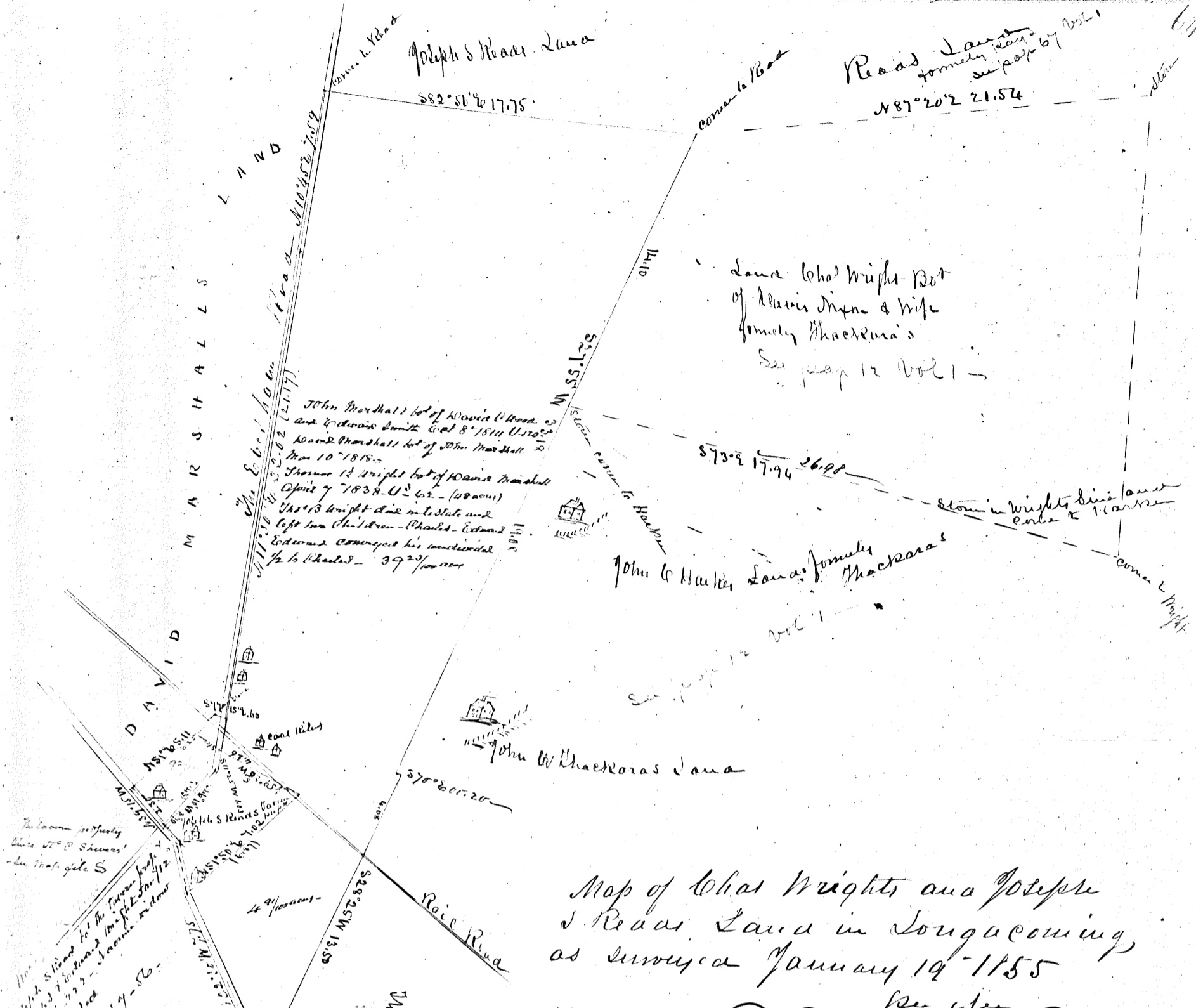
1	Belong to William Haines	219 a
1	" " Samuel Haines	35 a
1	" " John Shumler	17 a
1	" " Liza Shum	17 1/2 a
1	" " Bolton & Carl	164 a
		<hr/>
		436 75

Will leave 2718.05
 and further deducting the 2 pieces agreed to be held by Bolton for his share 968
 1750
 Will leave 1750 a c. to Samuel Howell

Joseph Bolton 48 1/2 acres agreeable to the Partition deed after Joseph 17 acres to Liza Shum

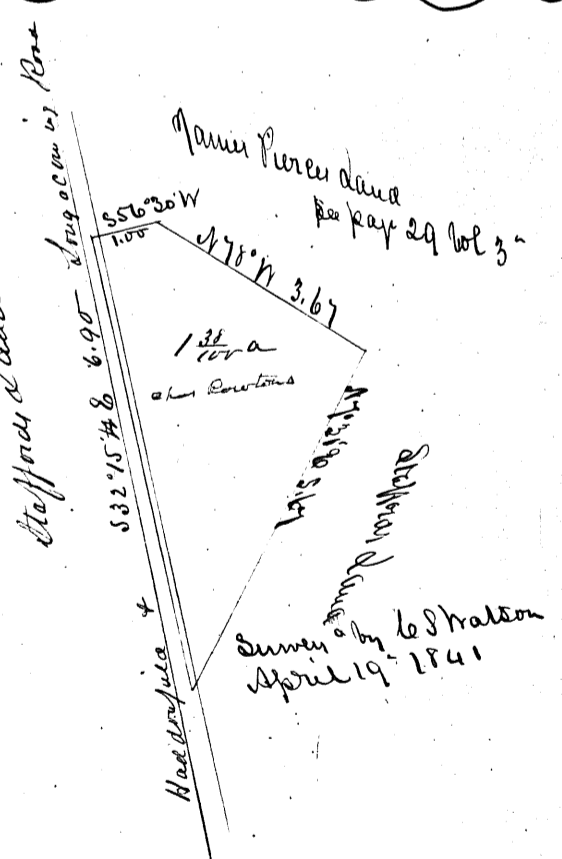
"The above maps" from running made at this and other times
 December 24th 1819
 W^m Trice

Map of Retreat factory land near Vincentown Run
 Co - now owned by Philip Cain
 Copied from Trice's Map 1855



Map of what Wright and Joseph
 Reads Land in Longacoming,
 as surveyed January 19-1855
 See etc.

Copy of a Map of
 land James P. Read sold
 Am. Water Apr 7 1862 Book 43
 page 257. Bal. sold to Roger
 Read 11 1850 Book K. page 192 &
 Roger sold to W. B. Bates Apr 3 1855



James Childs Survey
dated Nov 3 1762 Lit To folio 16
this survey with other lands descended to
Mary Childs, by her will dated Jan 22 1770
Recorded in Philadelphia her executor John Hopkins
& John R Smith by deed dated April 26 1775
Libe II folio 44 convey the same to Bob Cooper
See Land Book N° 32
See page 18 Vol 3 -
for Chain of title of Childs Survey See Book of titles N° 2
page 84 - 63 1/2
page 21 Vol 4

Copy of a Map of Land
& Swamp on left Hudson River
Back of Blue Anchor owned
principally by B. B. Cooper's heirs
as surveyed & mapped by R. V. A. Cooper

a copy of a Map of
Samuel Cheesman's Land
in Squankum Neck near
Marshall Hills a New
Brooklyn - as divided
among his heirs
Chas' Sicker
Surveyor

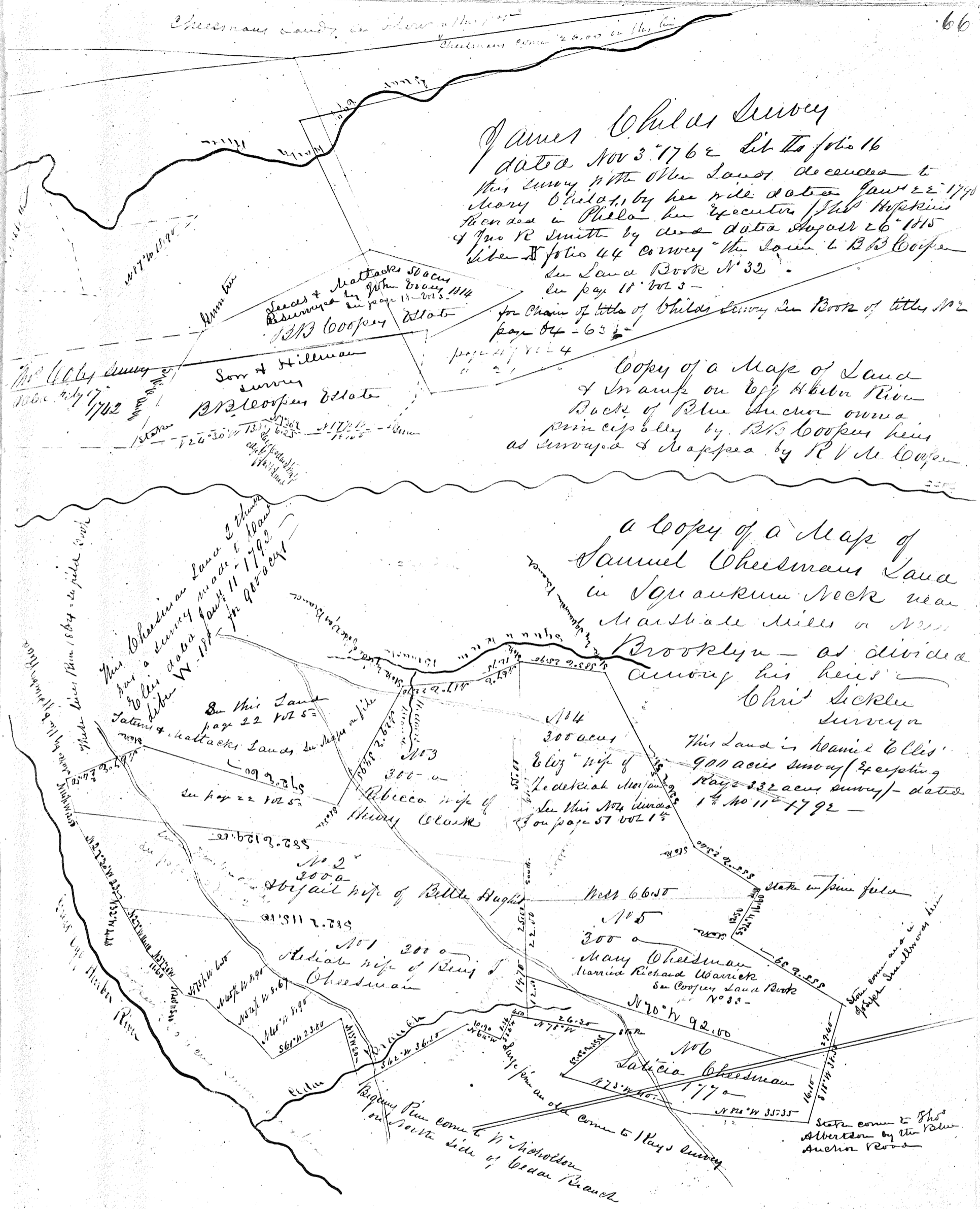
This Land is owned by
Elizabeth's survey (excepting
1 1/2 No 11 - 1792 -
1 1/2 No 11 - 1792 -

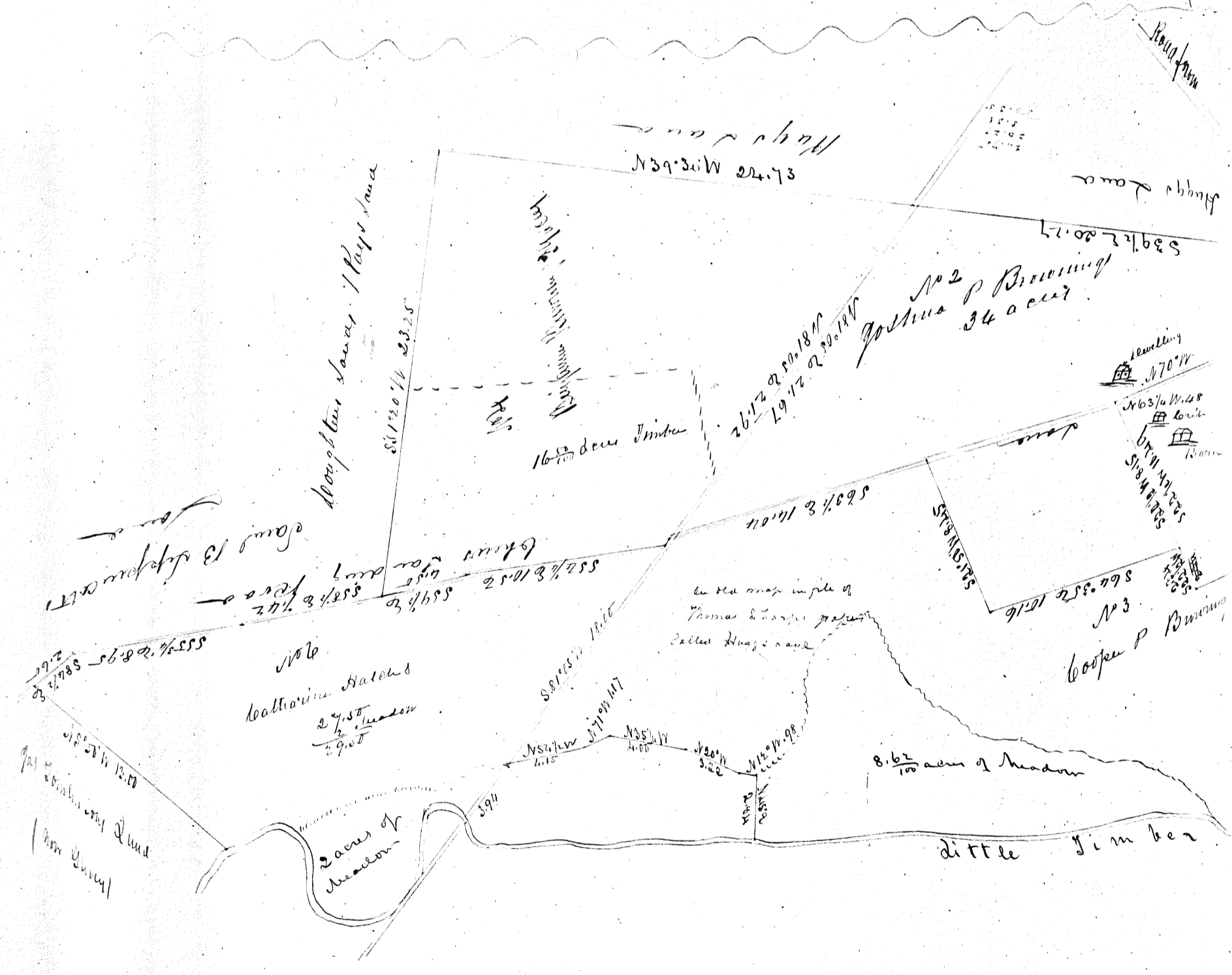
Plot 6650
No 5
300 a
Mary Wheelman
Married Richard Warwick
See Cooper's Land Book
N° 33 -

No 6
Leticia Wheelman
1770
N 72° W 92.00
N 72° W 35.35

State come to the
Abertson by the value
Anchor Road

Biggs Run come to N. Nicholas
out North side of Cedar Branch
come to Rays Survey





Map of Land conveyed by Benoni
 Bates to Josiah A. Phelps & Rebecca
 his wife (daughter of Benoni) by deed dated
 June 21st 1855 P. O. at Concord

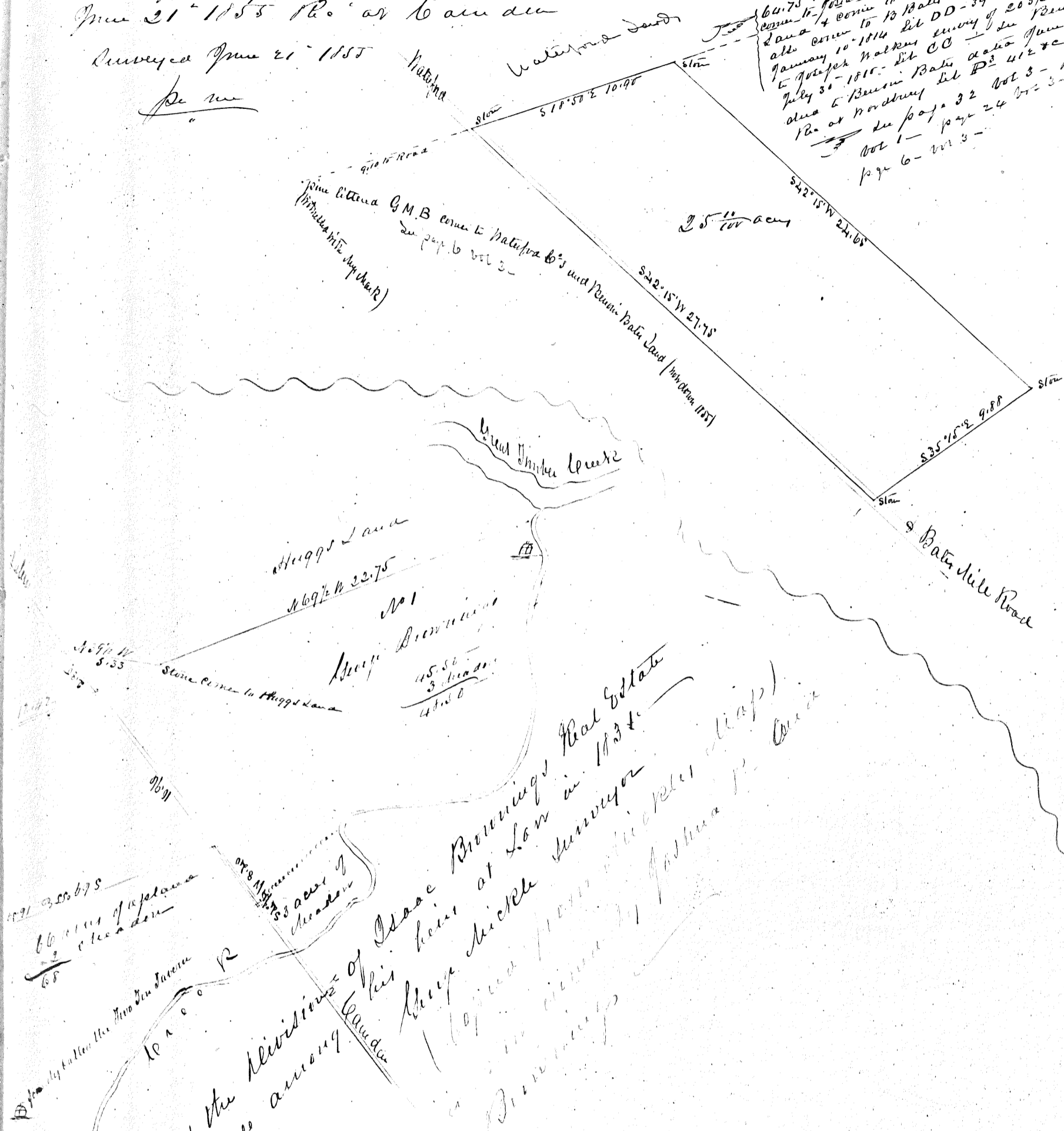
Conveyed June 21st 1855

Benoni

64.75 from letter G.M.B. PSE + A. 3
 1855 to Josiah A. Phelps & Rebecca
 his wife & come to 13 Bates survey of 17th date
 also come to 13 Bates survey of 17th date
 January 10th 1814 dit DD-39th and come
 to Joseph Walters survey of 20th date
 July 30th 1815 dit CC 1 de Benoni Bates
 deed at Concord dit P³ 41th &c
 de page 32 vol 3 - page 15
 vol 1 - page 24 vol 3 -
 page 6 - vol 3 -

Line to land G.M.B. come to Matilda B's and Benoni Bates land (under 1855)
 de page 6 vol 3 -

25th acre



Map of the divisions of Isaac Brownings Real Estate
 as made among his heirs at Law in 1834
 by Joseph Phelps Surveyor
 This Land is in volume 1 of Isaac Brownings
 papers

60 acres of upland
 68

10th 12th

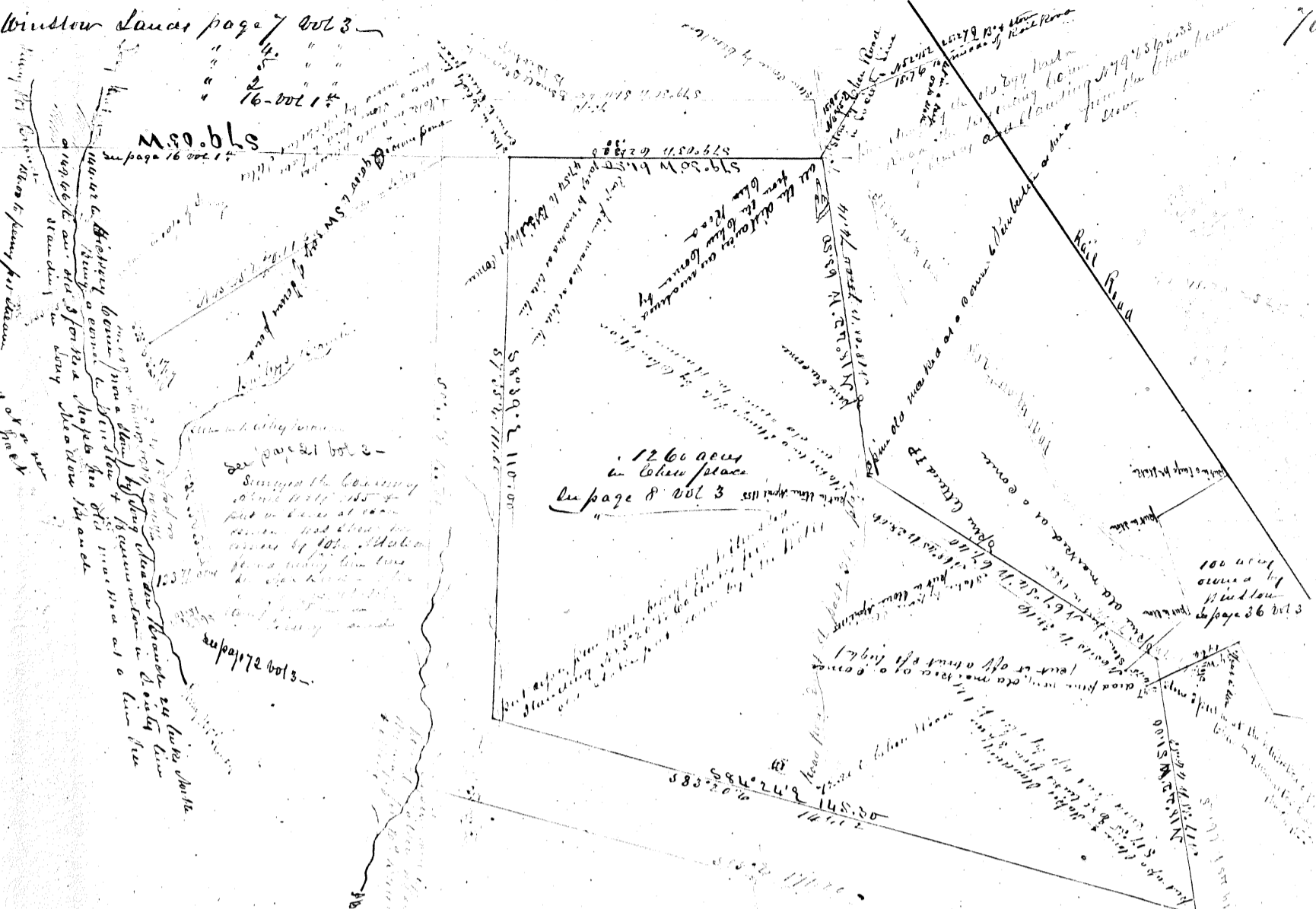
3 acres of
 meadow

In Windsor Land page 7 vol 3

16-vol 1

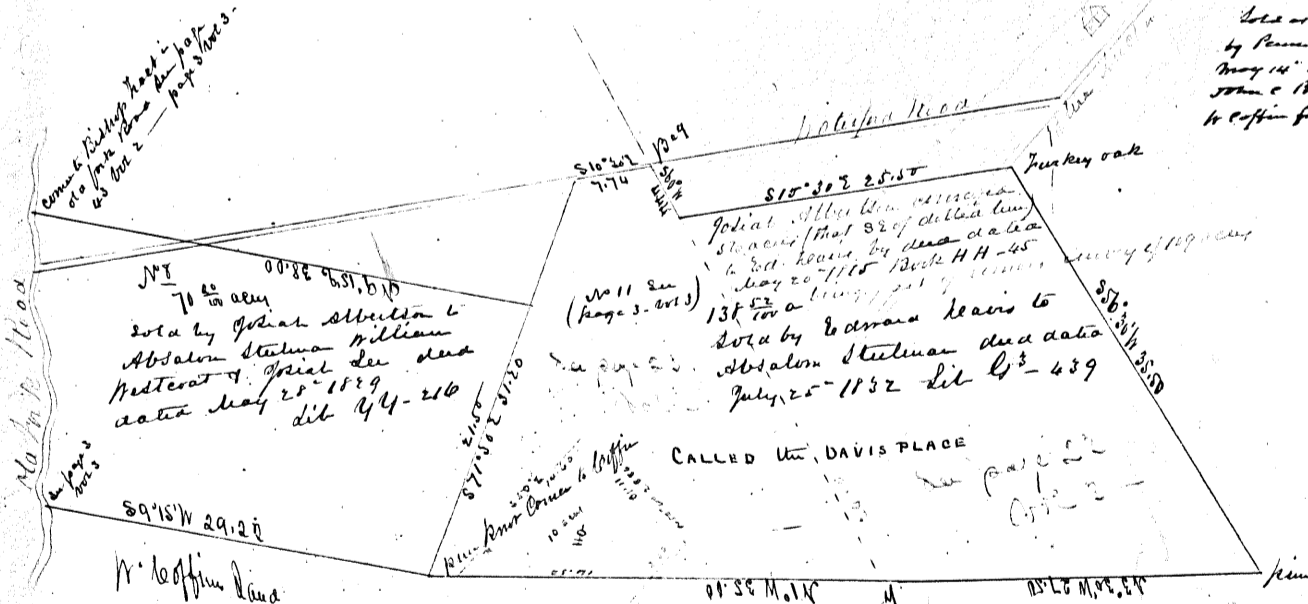
M.S.O. bks

2046



Map of two parts of land now/1855/ owned by
 Atty Wm Bryan Muldoon Esq. All: to be formerly owned by
 Absolom Steelman & sold by Sheriff (Pennington) from
 Steelman to John C. Briggs by deed dated May 14 1842
 the at Mary Scudiger's in Lit D. folio 8 &c

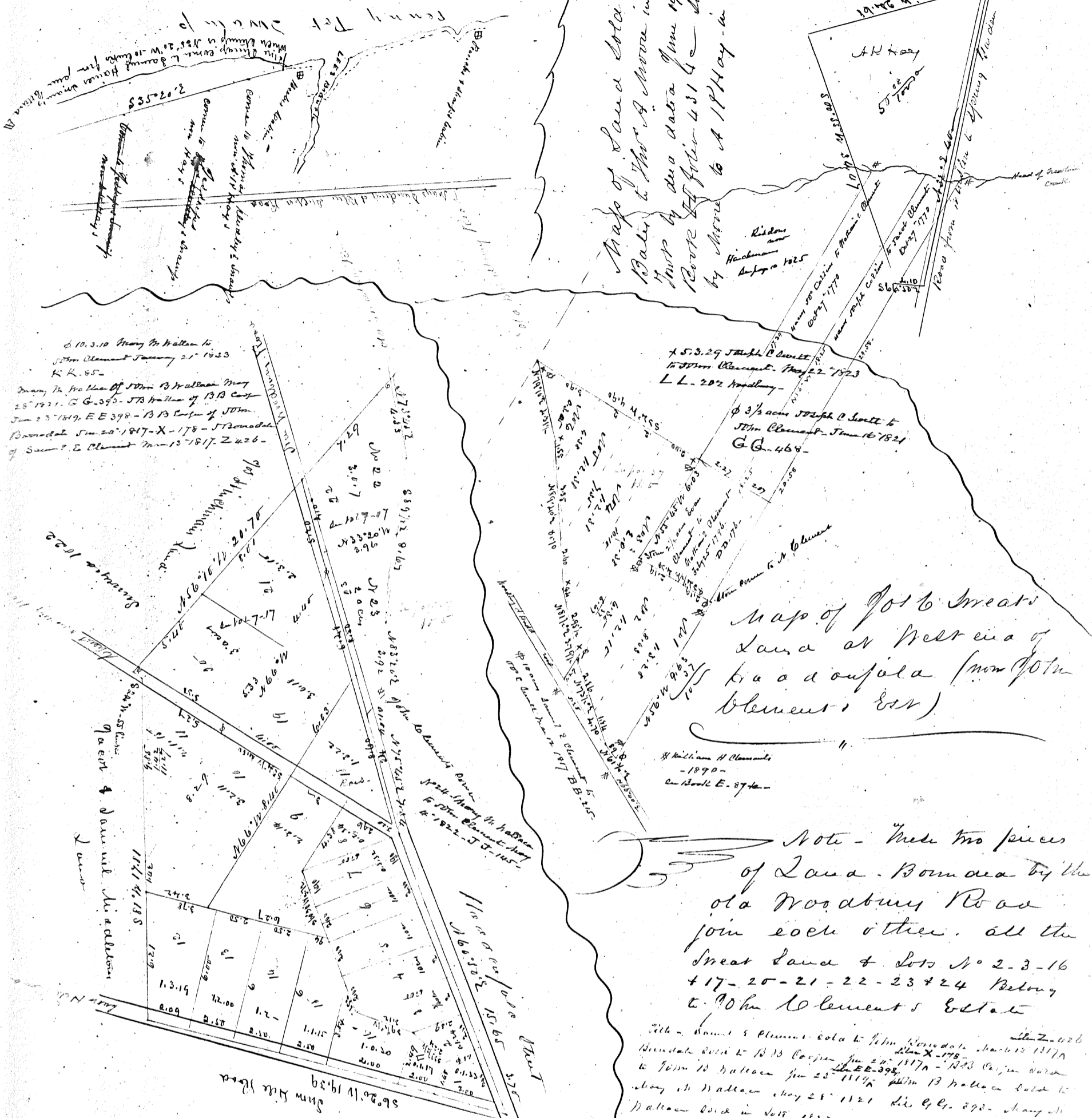
(Bearings & distances taken from thea



Deed of land of Absolom Steelman
 by Pennington (Sheriff) to John C. Briggs
 May 14 1842 - dit D-8 =
 John C. Briggs to M. Coffin
 by deed dated May 15 1855

A Map showing a few corners of Cedar Swamp lots in Cedar Swamp on old survey for Branch see page 21 and page 70. Volume 5 - copied from a map of Cedar Swamp sold by Weymouth to W. Coffin at run by Lt. March in March 1843

Map of Land sold by Benjamin Bates to Thos. A. Moore in Windsor Map by deo data June 19 1852 Book of folio 431 & since sold by Moore to A. P. Hay in 1857



Map of Post Smeats Land at West end of Acadoufela (from John Clement's Est)

William H. Clements - 1890 - Acadoufela

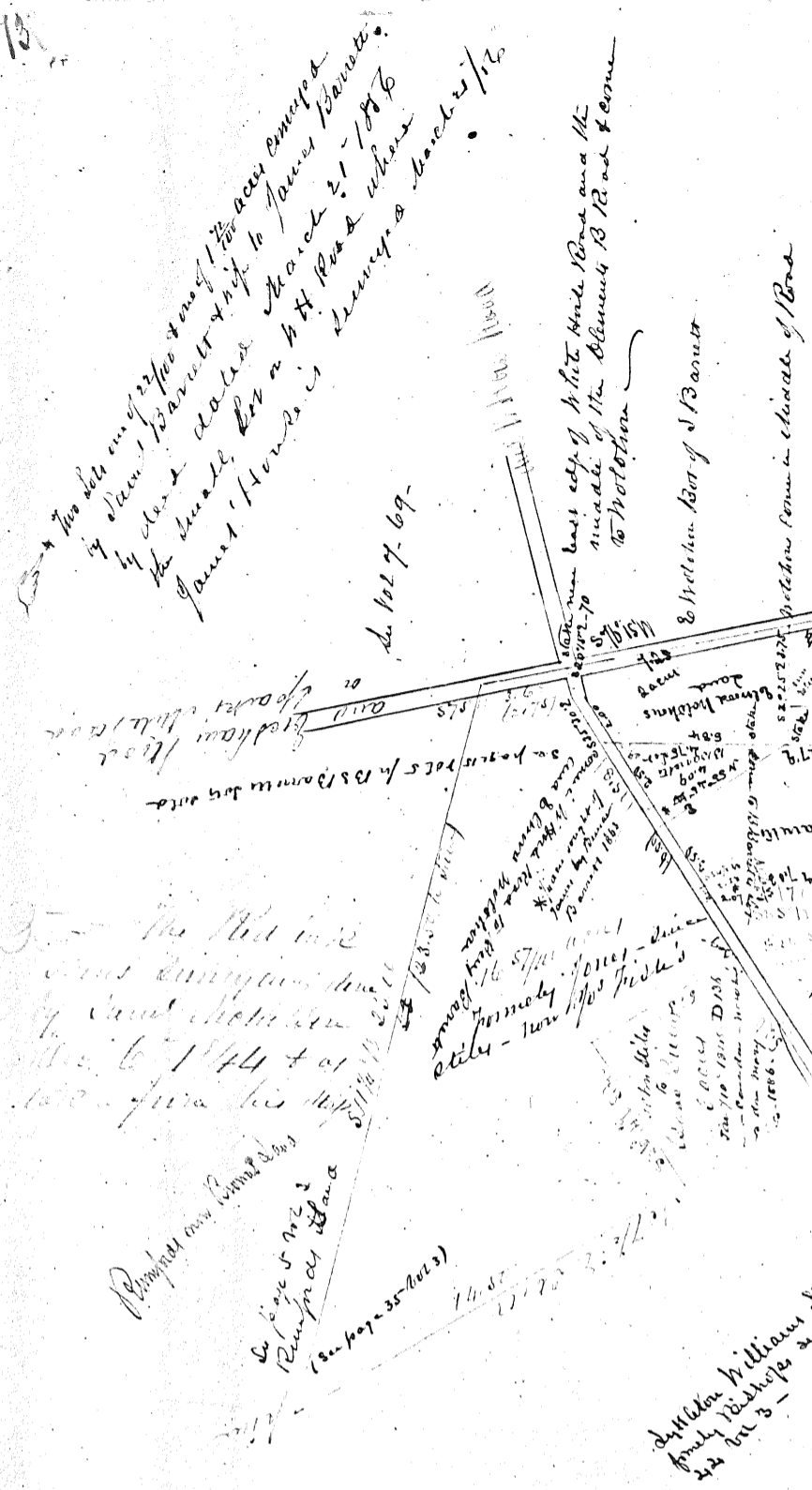
Note - These two pieces of Land - bounded by the old Woodbury Road join each other. all the Smeat Land & Lots No 2-3-16 + 17-20-21-22-23 + 24 belong to John Clement's Estate

John - bought 5 pieces sold to John Weymouth Jan 15 1817
 Weymouth sold to B. B. Coffin Jun 29 1817
 to John B. Waller Jun 25 1817
 Weymouth sold to Waller Dec 15 1822
 No 1 - sold to Joseph Collins Aug 18 1822
 Joseph Collins died Dec 19 1822
 Coffin & Weymouth & Collins 1822 Nov 4 1822

Acadoufela Lots

Mary M. Waller Town sold March 1843

Map of Elmore Holthous. Saw
& Benj Parrett's land at & near
the intersection of the White Horse
and Clements Bridge Road and
also other adjoining lands
surveyed July 27 & 28 1855
line settled between Benj Parrett and
E Holthous by Jacob & Ronald Eys & myself
and on said day



The Red line
was surveyed
by Jacob Holthous
in 1844 & is
the same as his map

Benjamin Parrett's
land
see page 35 vol 1

William Parrett's
land
see page 35 vol 1

for Samuel Parrett's
land see page 47 vol 1
Benj Parrett's
land see page 47 vol 1

Ephraim Tomlinson's land
family French see page 45 vol 1
S 71° 25' 27.75"

Base Tomlinson's land
see page 15 vol 1

Robt Price's land
Benj Parrett's
see page 15 vol 1



see page 45 vol 1

Base line William's land
see page 15 vol 1

Map of Robt Price's land as surveyed
by me Sept 11 1855 situated in Waterford
Town

Road from B. Anchin to Adcom

S 51° 30' 2" E 29.46

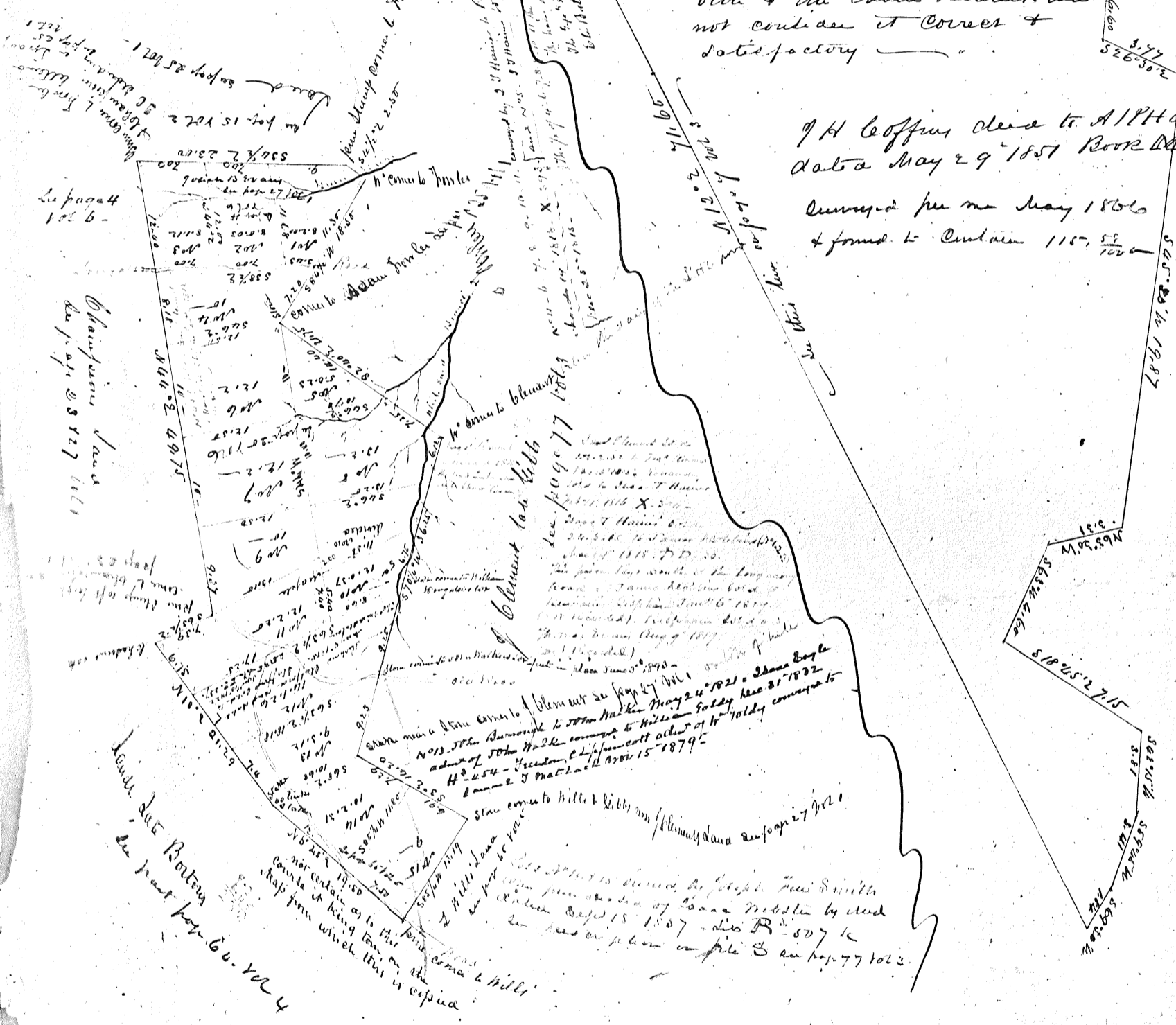
Road from Middle
S 88° 12' 2" S 3.72

See 'Saines'
Map of Land near
Hillsboro formerly
said Clements see
page 27 Vol 1
copied from a map of
made by John Clements
previous to 1808 -
see page 20 Vol 6

116 acres of Land
A. P. Hay purchased of
John H. Coffin and as
surveyed by W. Proddock Esq
July 17 1851

I surveyed this tract
but finding errors of my
own & the Chain Beamer did
not consider it correct &
satisfactory

J. H. Coffin deed to A. P. Hay
dated May 29 1851 Book D folio 1457c
Surveyed for me May 1856
& found to contain 115.59
1000



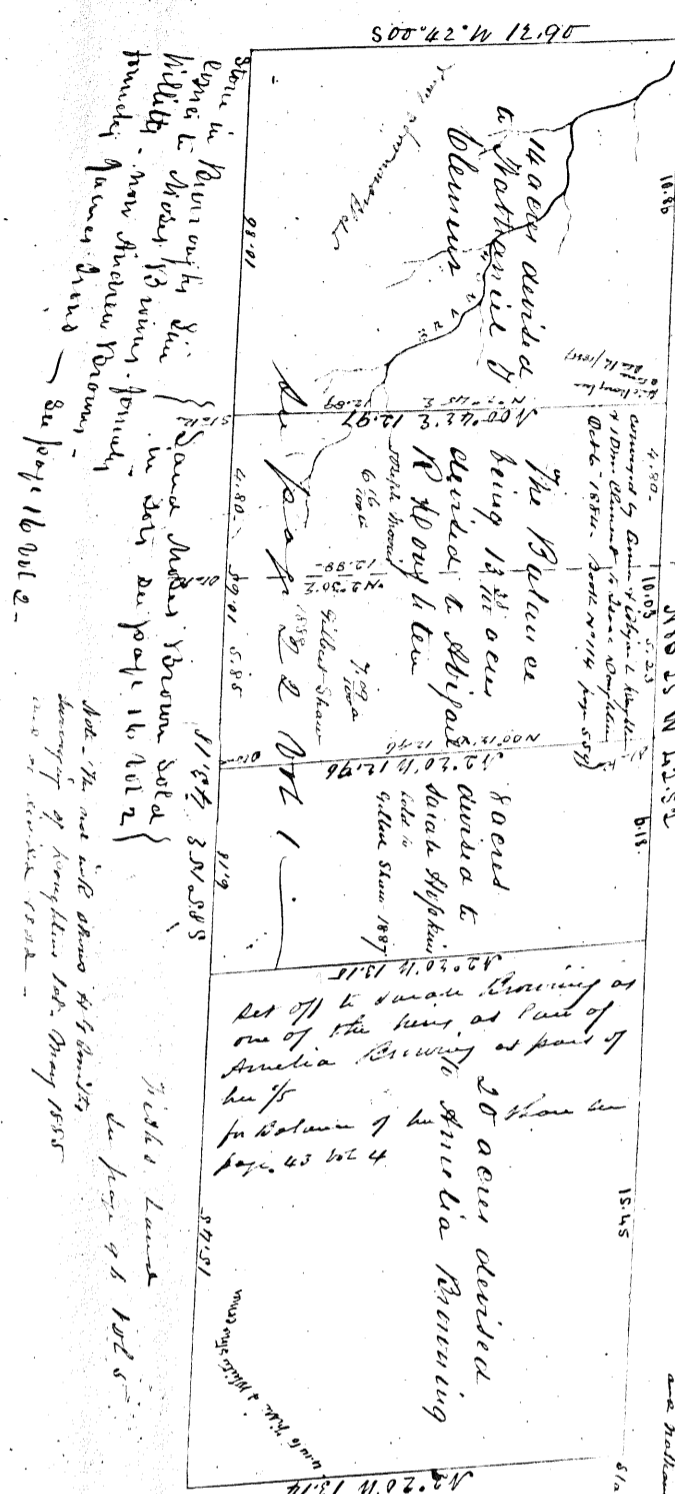
Champion's Land
see page 3127 Vol 1

Land due Boston
see page 60 Vol 4

Clement's Land
see page 77 Vol 3

State mine claim
No. 35th Burroughs to John Walker May 24 1821 - Same Eagle
advice of John Walker conveyed to William Sully Dec 21 1822
H. 254 - President C. Johnson's order of the 10th day conveyed to
James J. Pratt Dec 15 1879

State mine claim
No. 35th Burroughs to John Walker May 24 1821 - Same Eagle
advice of John Walker conveyed to William Sully Dec 21 1822
H. 254 - President C. Johnson's order of the 10th day conveyed to
James J. Pratt Dec 15 1879



Spanish in River north of this
with a Shady 18 trees. Primarily
primarily pines & oaks - on page 16 Oct 2

Spanish in River north of this
with a Shady 18 trees. Primarily
primarily pines & oaks - on page 16 Oct 2

Spanish in River north of this
with a Shady 18 trees. Primarily
primarily pines & oaks - on page 16 Oct 2

Spanish in River north of this
with a Shady 18 trees. Primarily
primarily pines & oaks - on page 16 Oct 2

Spanish in River north of this
with a Shady 18 trees. Primarily
primarily pines & oaks - on page 16 Oct 2

Spanish in River north of this
with a Shady 18 trees. Primarily
primarily pines & oaks - on page 16 Oct 2

Map of Paddocks near Whin Hill
as divided by Peter Clewens to part
of his children
as surveyed for me
for the deed of
Oct 1855

How of Hill - Common Hill was
divided into 100 acres by
deed of 1780 - 1781
by Peter Clewens
to his children
as surveyed for me
for the deed of
Oct 1855


Map of Paddocks near Whin Hill
as divided by Peter Clewens to part
of his children
as surveyed for me
for the deed of
Oct 1855

How of Hill - Common Hill was
divided into 100 acres by
deed of 1780 - 1781
by Peter Clewens
to his children
as surveyed for me
for the deed of
Oct 1855

This map has a short distance
above border drawn on page 16 Oct 3

This map has a short distance
above border drawn on page 16 Oct 3

This map has a short distance
above border drawn on page 16 Oct 3



This map has a short distance
above border drawn on page 16 Oct 3

This map has a short distance
above border drawn on page 16 Oct 3

This map has a short distance
above border drawn on page 16 Oct 3

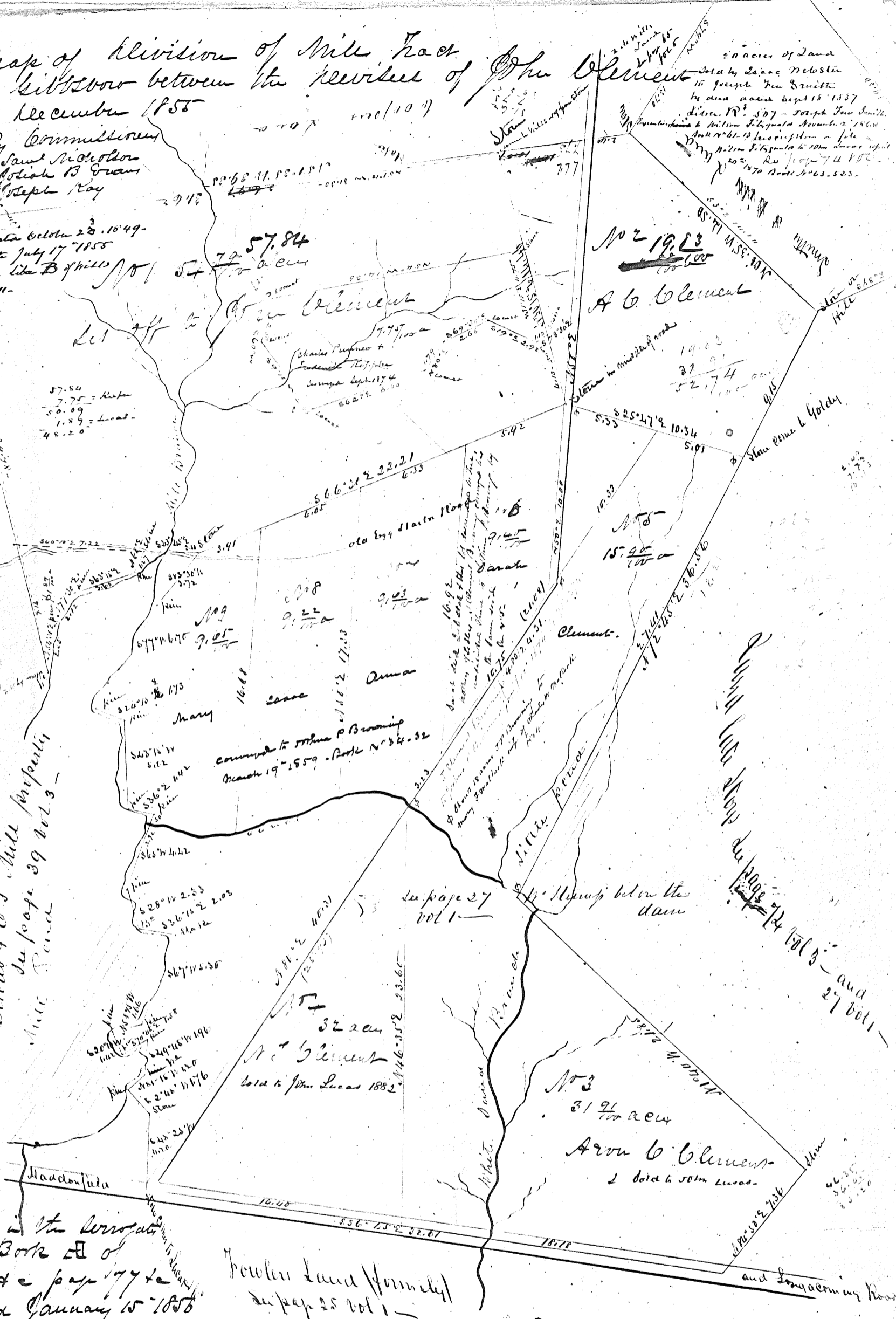
Map of Division of Mill tract as between the heirs of John Clement now December 1855

By Commissioners
Samuel Nicholson
Joseph B. Evans
Joseph Kay

Mill data below 23.10.49 -
probate July 17 1855
Renda like B of hills
top 511.

John
J. Pollen
Lucas
J. Lucas
J. Lucas

Lucas & Co's Mill property
see page 39 vol 3 -
Mill Pond



20 acres of land
data by Isaac Webster
to Joseph Van Smith
by deed made Sept 18 1837
dated 1837 - Joseph Van Smith
to William Fitzguald Account 2 1868
John W. B. Lucas to John Lucas
1870 Book No 63. 503.

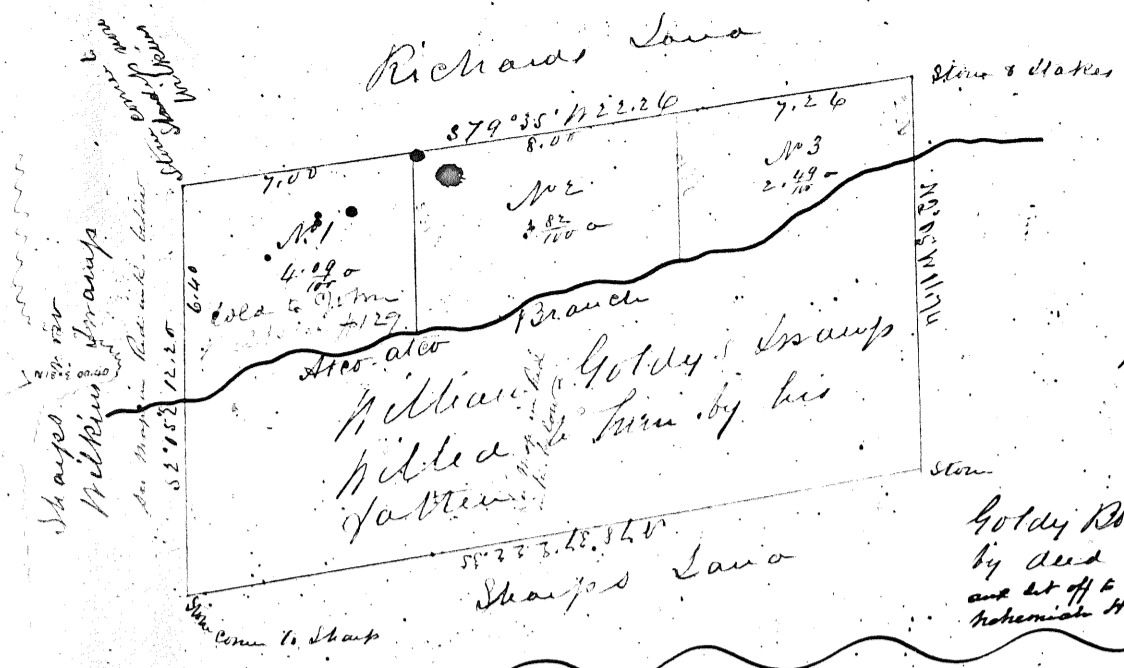
No 2 19.63
Aron Clement

19.00
27.91
52.74

see page 27
vol 1 -
see page 24 vol 3 -
and 27 vol 1 -

Howler Land formerly
see page 25 vol 1 -

Recorded in the Circuit
office in Book A of
divisions & c page 177 &
approved January 15 1855




Map of Cedar Swamp on Steeple Branch (nowley opposite Jackson Glass Works) killed to Keenale Susan + Lillis Hordy by their father William to Golden (-24⁹⁹/₁₀₀ acres)

Survey for me
April 4 1856

Golden to this Swamp of George Haines by deed dated Sept 9 1838 Book X-519 and set off to said George Haines in the division of the estate of Jeremiah Haines dated 1771 - recorded in the Clerk's Office Mount Holly.

See Lippincott's Land page 83 Vol 2
S10°25'W 23.05
N 82°00' E 30.00



Map of land owned by David Wood near Long Camp. The Black Cut shows my Runway Sept 1854 and the Red Cut shows the corners & distances as given in the deed. The South line I did not Run.

Set off to Rebecca H Wood in the division of James Wood (her father's) estate March 13 the said Rebecca - and then set off to Samuel Wood - as appears by both divisions - S 80 Wood killed the same to Samuel Wood - the old Black Cut and the same stands to me in samples - to Rebecca H and same H Wood.

* same land William Hain by Samuel Wood Dec 25 1865 Book 58-234

Woods to Long Camp

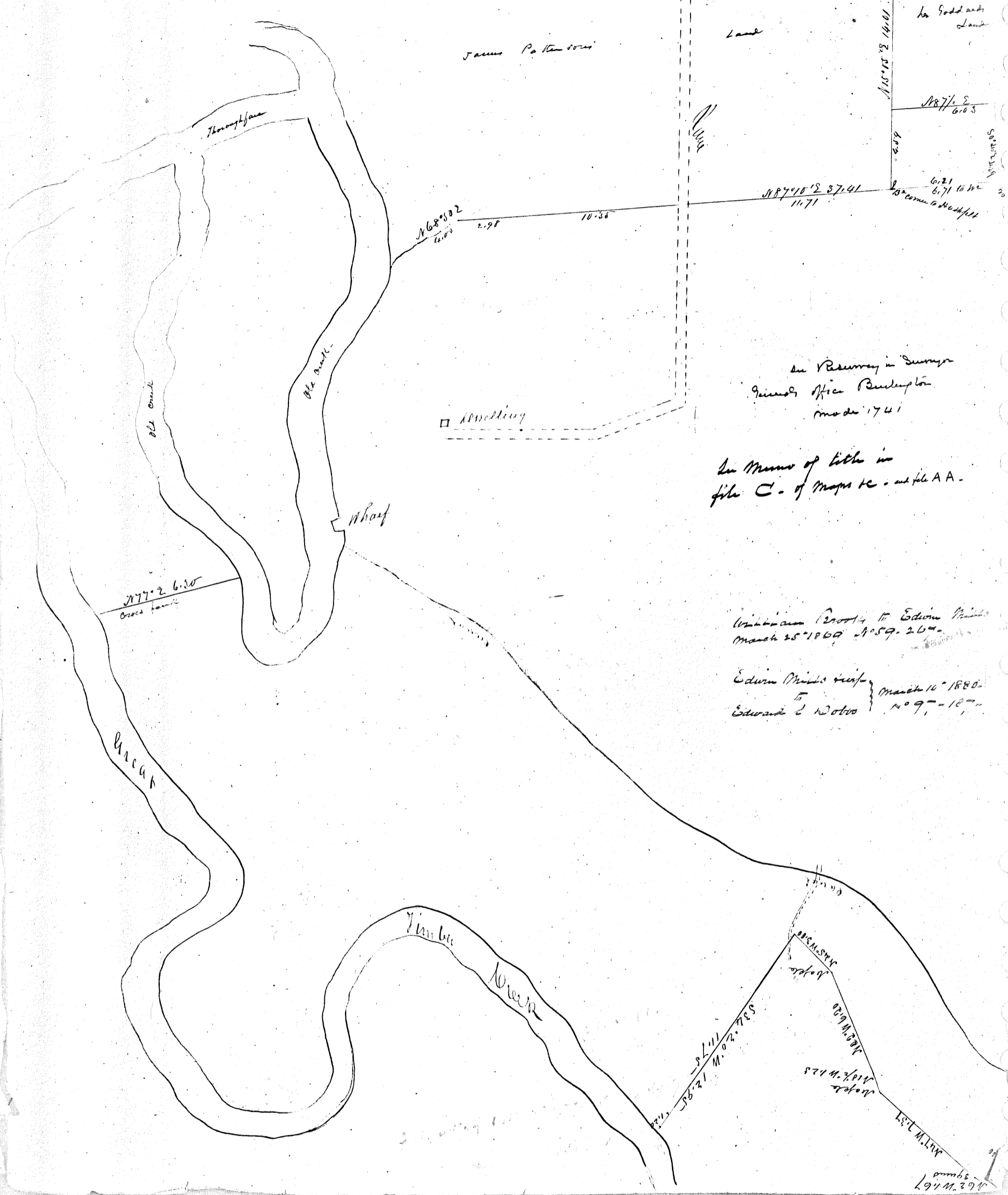
formerly set Land page 85 Vol 1 page 2 Vol 2
now Henry Hater

S 84°30' E 43.50

Buccas Land

Stone in Road runs to the old line to the Road

Area from Jimbu Creek to boundary & Chemt Landing



JAMES PATTERSON

Land

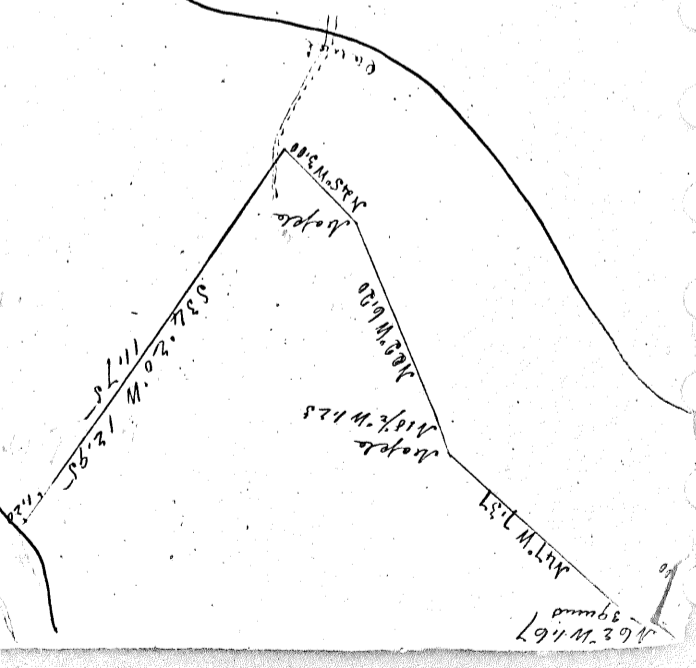
ha Goddard Land

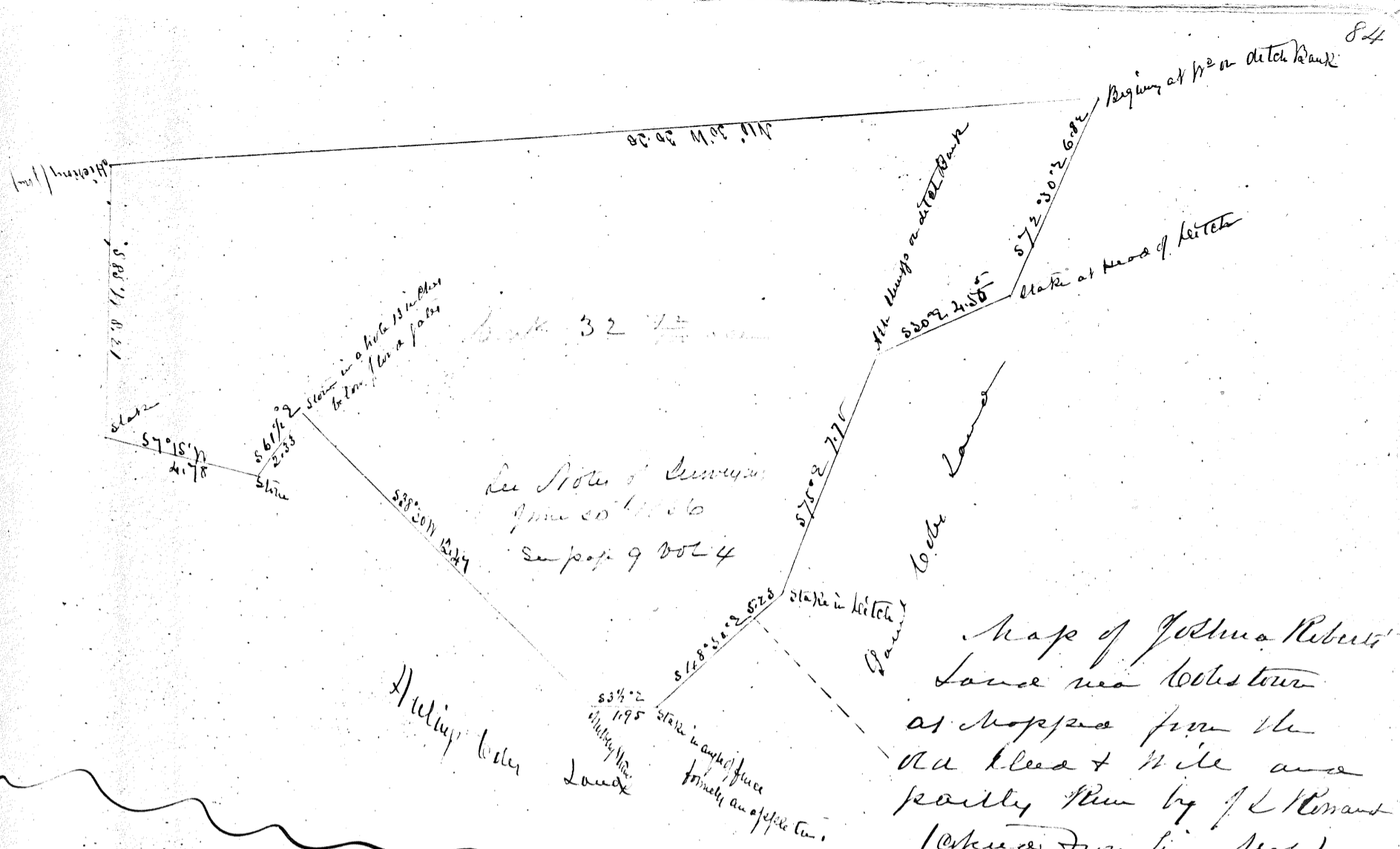
In Presence of Surveyor
General Office Burlington
made 1741

In Memo of title in
file C. of Maps &c. and file AA.

Warrant from 120014 to Edwim Mills
March 25 1869 N. 59. 260.

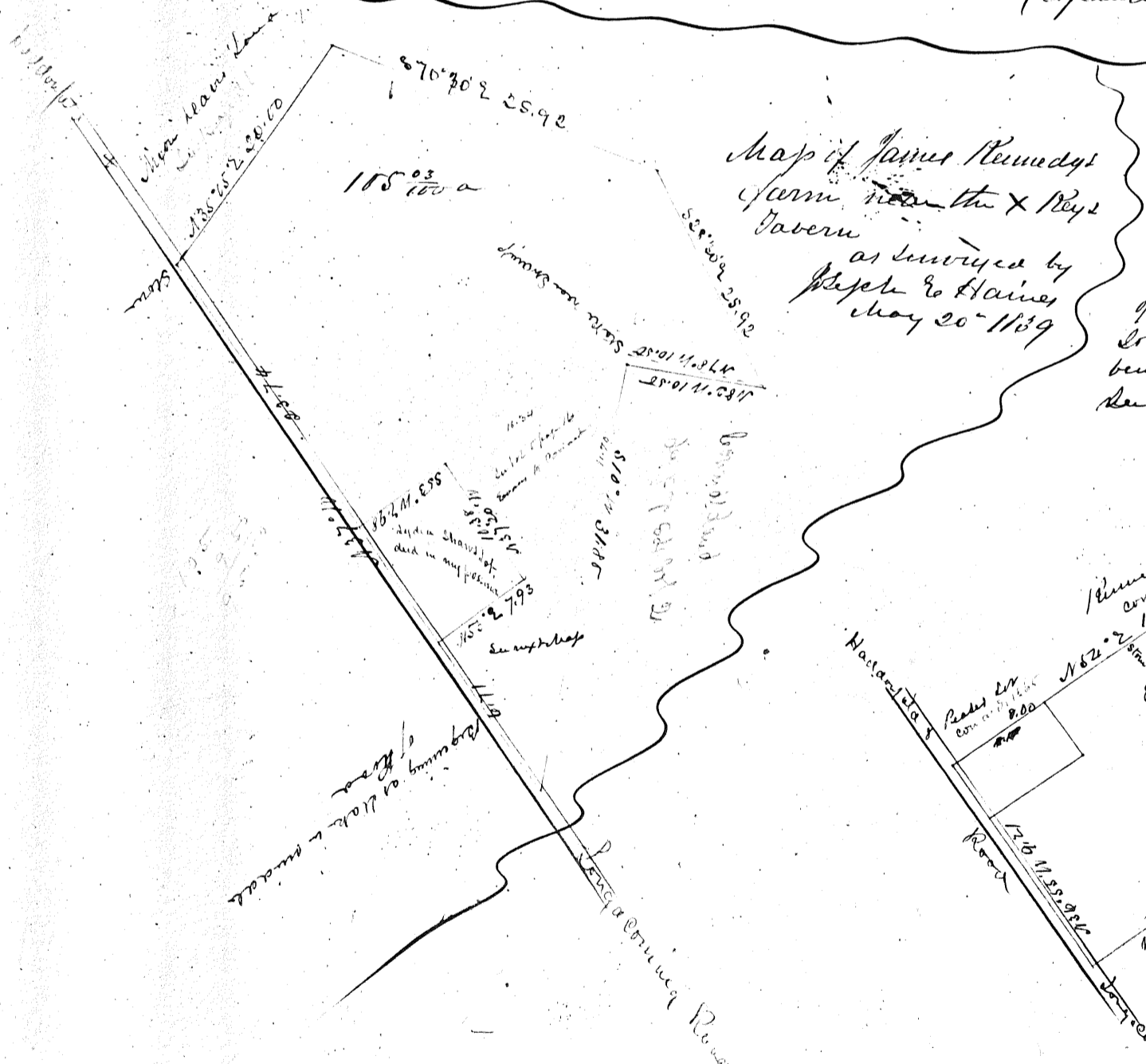
Edwim Mills wife
to Edward S. Dotson March 10 1880.
N. 9. 180.





Book 32
 See Note of Survey
 June 20 1860
 See page 9 Vol 4

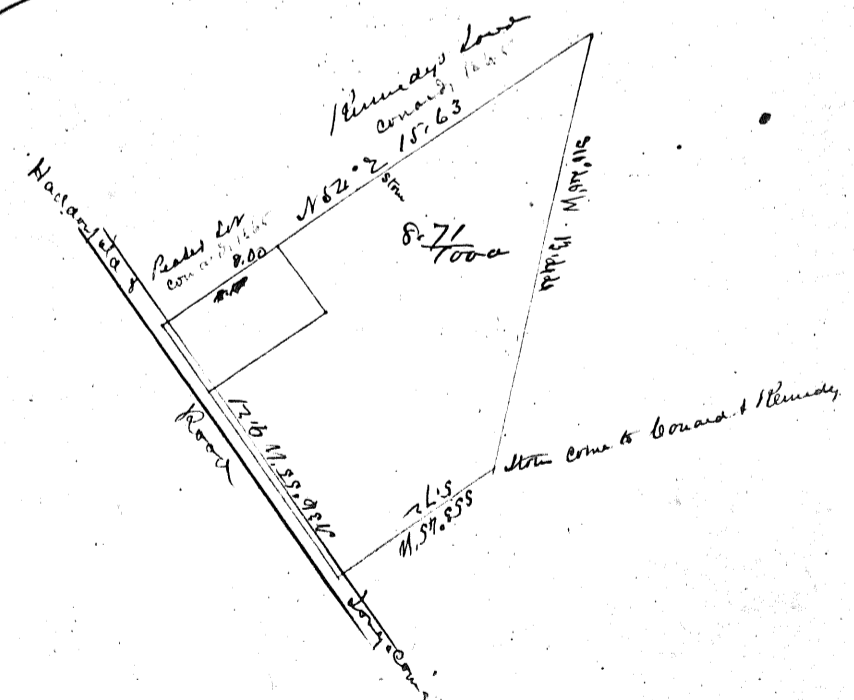
Map of Joshua Roberts' Land near Colchester as mapped from the old deed & title and partly from J. L. Stewart (copied from his Map)



Map of James Kennedy's farm near the X Rays Tavern as surveyed by Peter & Haines May 20 1839

Map of 8th acre of land James Kennedy sold to Saml Kennedy being part of his farm See next page

Survey of March 1862



8th acre of land
 Kennedy's land
 owned by 1863

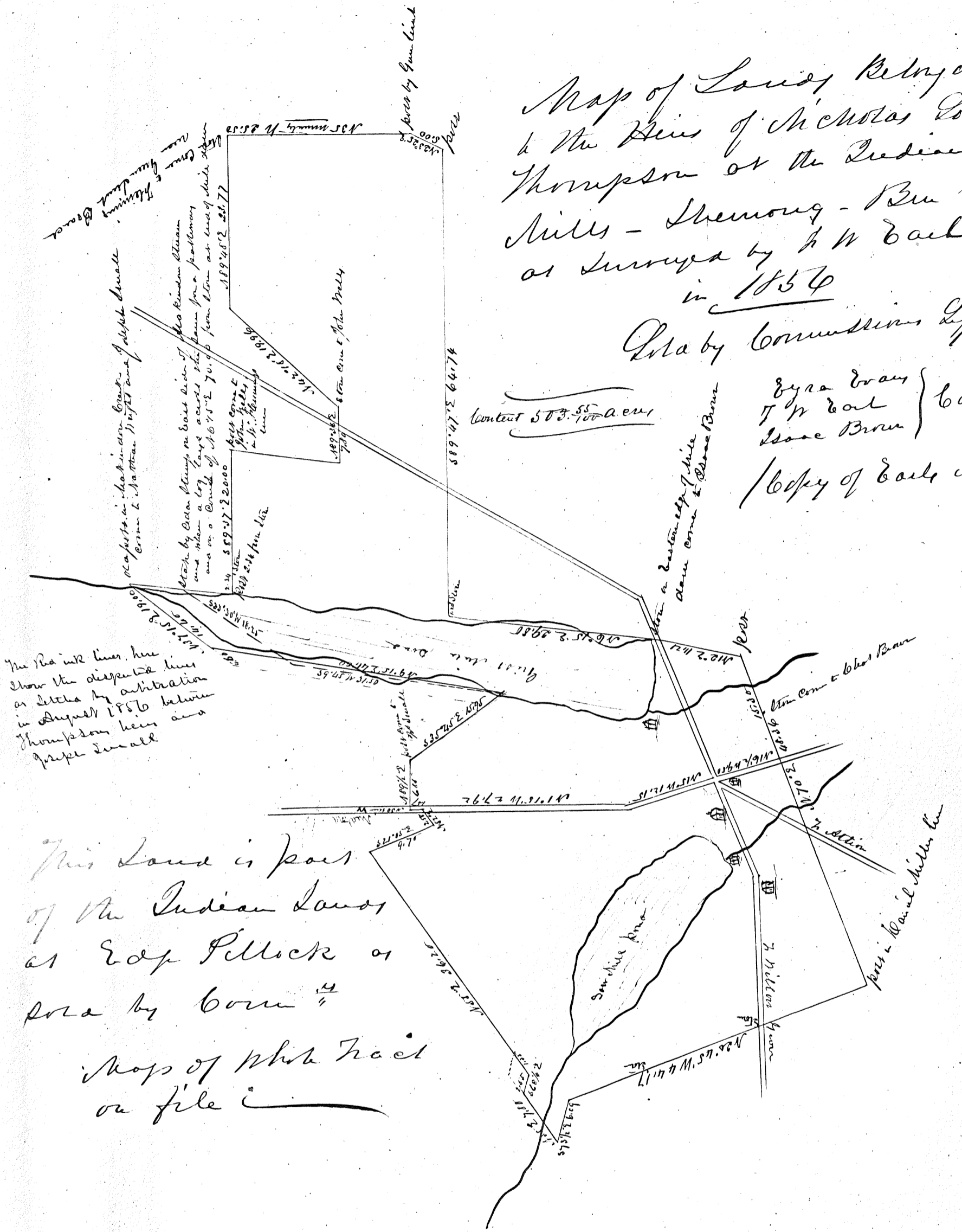
See come to Coram & Kennedy

Map of Lands Belonging
to the Heirs of Nicholas Lory
Thompson or the Indian
Mills - Shemong - Run Co.
as surveyed by W. Earl
in 1854

Acq. by Commission Sept
1852

By a survey
of W. Earl
Issue Bound } can be
/ copy of Earl's map

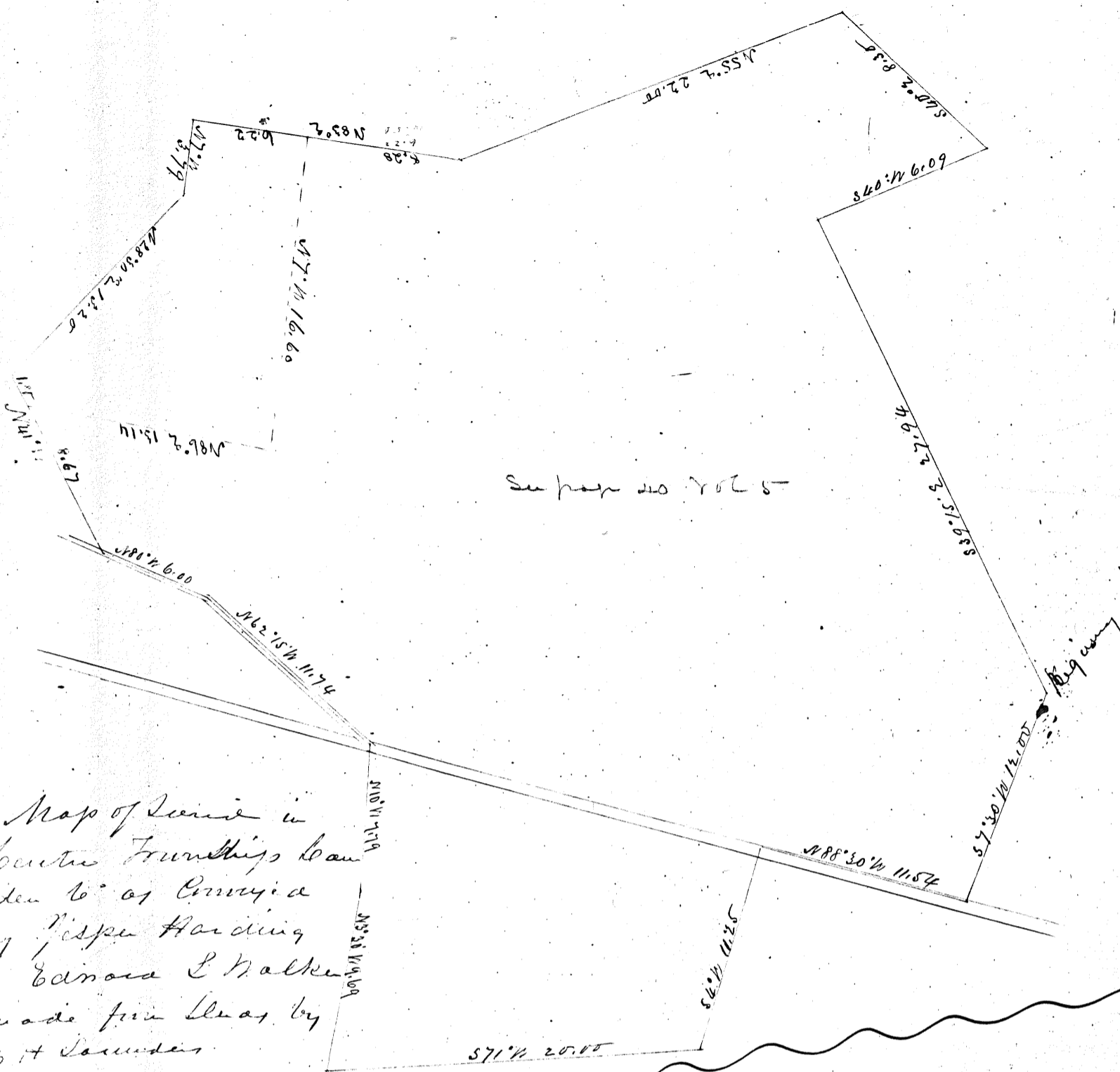
Content 573.55
1000 ac. or



The Red ink lines here show the disputed lines as settled by arbitration in August 1856 between Thompson heirs and Pease Small

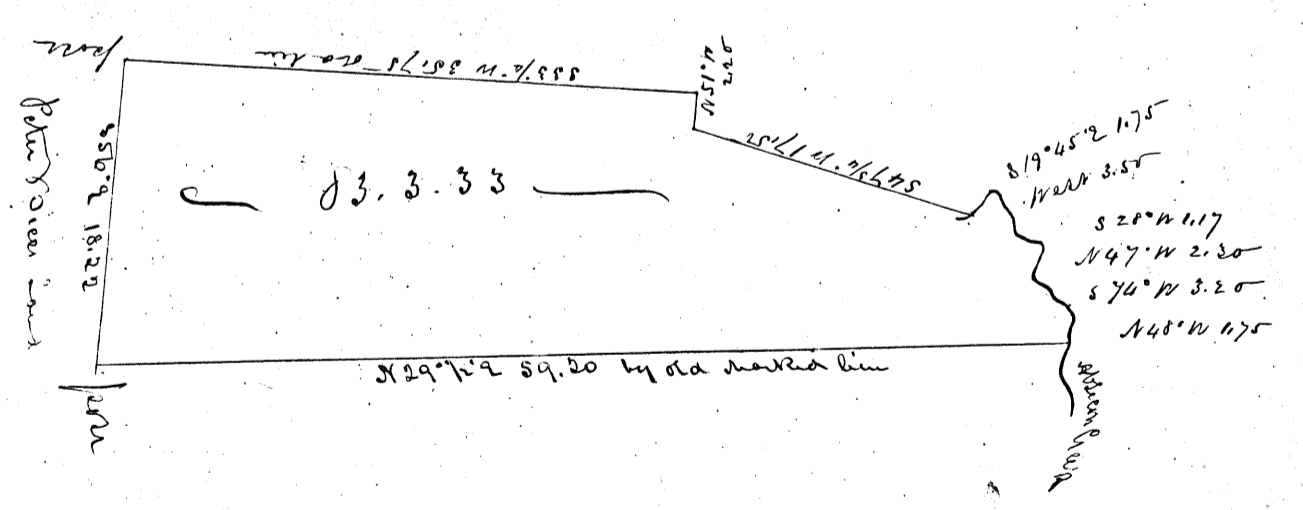
This land is part of the Indian lands as Edw. Pellock or Acq. by Com. in 1852

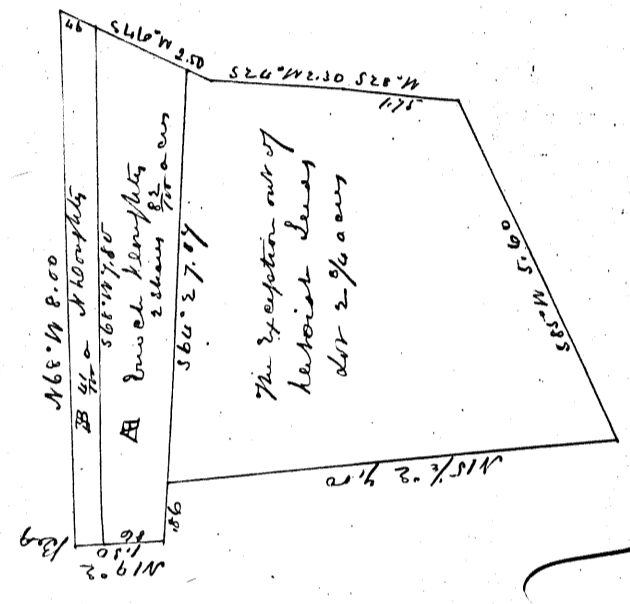
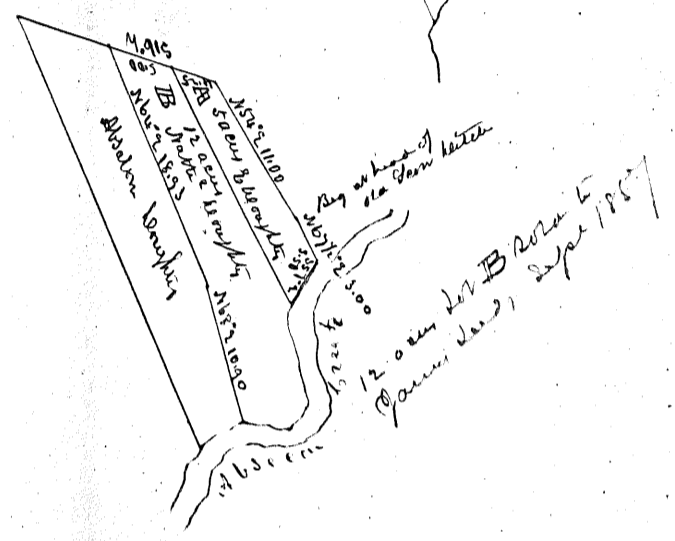
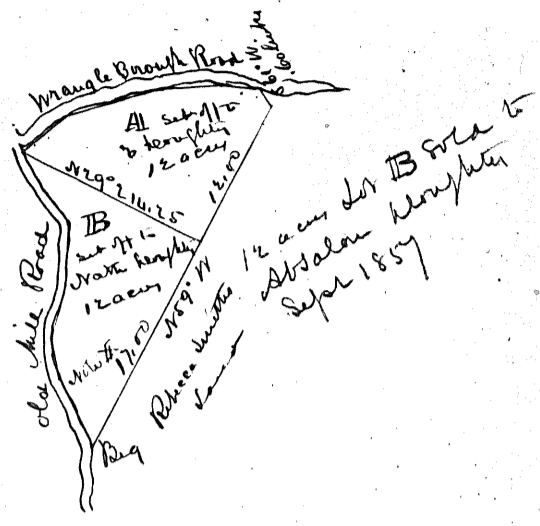
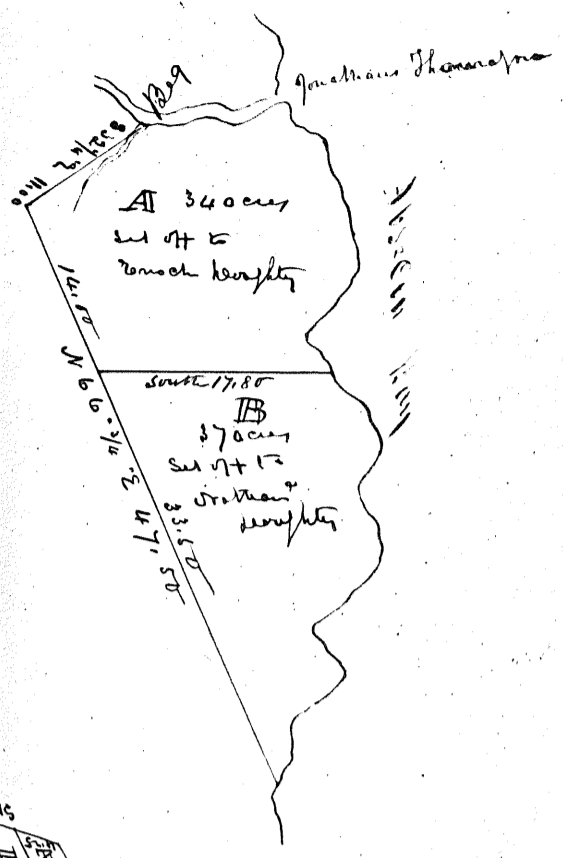
Maps of this tract on file



Map of land in
Centre Township
den to as conveyed
by Jesse Harding
to Edna & Walter
made from lines by
J. H. Saunders

Map of land near Abbecon
den by Sarah Kluyper to James
Leed ~~by~~ Sept 1887
Copied from maps or surveys
by John A. Clever Feb 5 1896

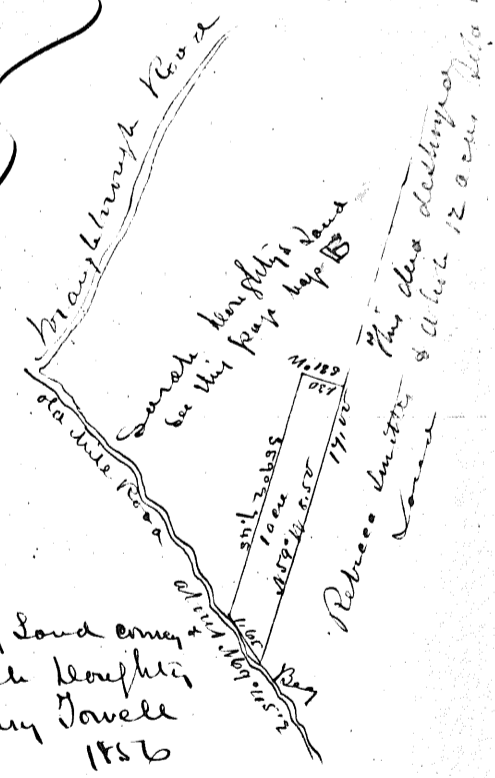




Maps showing a division of lands
made between Nathaniel
Boughton & Jonathan Thoman
commissioners situated at & near Abbecon
Atlanta Co Ga

The original Deed date July 14th 1846
and the Report Deed date January
8th 1847 and file in the Clerk's office
of Atlanta County Ga

Copies from copies



Map of Land conveyed
by Jonathan Thoman
to Mary Jovell
1856

Being part of the 12 acres set off
to Jonathan Thoman's
see maps on this page note B

Jonathan Thoman's

This also belongs to Jonathan Thoman's

A

Atlantic and Camden County line	2
Josiah Albertsons land 20-21-22-24-31	
4-36-37.	
Chalkley Albertsons swamp	21
Isaac Albertsons land	48
John Albertsons swamp	80

B

Benjamin Bates land-4-23.	
William Bassetts lot	5
Benoni Bates land-6-14-15-19-38.	
Burrroughs land	10.
Joseph A Burrroughs land	11.
Burrroughs & Hornes dispute	12.
Mark Browns survey	13.
William & Benj ^m Bates land	15.
John Browns land	22.
Bloomfield Cottage farm	26.
William Bates lots 28-29-48.	
Jacob Boyers land- divided	30.
Thomas Berrys land	45.
Sam ^l H Burrroughs lot	57.
Elijah Blakes land	58.
Isaac Brownings land- divided	68.
Joseph E Bates lot	71
Barberd lot	72
Barretts & Wolohans dispute	73.
Isaac Bibbins land	73.
Joshua P Brownings land	75-77.
Isaac A Braddocks lot	76.
Abel Berrys land	83
William D Bates' farm	86
Balkley and Hurffs land	84
Birdalls & Hornes exchange	59.
Braddocks lot- 71- lots to R Bates- 71.	

C

Camden and Atlantic County line	2
Childs & Pembertons interference	6
Elijah Clarks survey	8
Telle Cheus land- in lots- 8-70.	
Benj ^m B Coopers land 18-65-81-83-87.	
Aron Cheus land	21.
The "Cornish" tract	27.
Conrad & Leeks exchange	28.
Philip Cains land- in lots- 53- 61.	
William Cheus land	53
E & Cattles land- 53.	
John Clements land- 57-72-75-76-77.	
Samuel Cheesmans division	66.
Henry Clarks land 66.	
Samuel E Clements lots- 71	
Aron C Clements land 71-77.	
Coles survey lines 72.	
Ziba Cains swamp	75.
William H Clements land	78.
William Cridpiers land	79.
Cooper & Newbords swamp	83.
Israel Cheus swamp	83.
William H Clements land	72.

D

Isaac Doughtens land	27.
Thos ^s H Dudleys land	28.
Isaac Dilks land	45
John Duffields land	45
James Dills land	53.
Benj ^m Durkess lots	58.
Abigail R Doughtens land	75.
Sarah Doughtens land	88.
Enoch & Nathaniel Doughtens division	89.
James Duffields division 46-47-	
Edward S Dobbis (cust ^o for farm)	79.

E

Josiah B Evans (mill)	1.
Thomas Ellis' land	27.
Edwards & Riggins land	27.
Charles E Ellis' land 31-33.	
Mary P Ellis' lot	71.
Evans Swamp	81.
Ezra Evans land 83-87-	
Eberts farm	86.

F

Thomas Frys surveys	19.
Samuel Fenimores land	27.
W ^m W Flemmings swamp	54.
Elizabeth Fishs lot	57.
Joseph Fishs land	73.
Abel Fowlers land	29.
Oliver H Fowlers lots 33-43.	
Amy Fowlers lots 42.	
George Farmers land	49.
Reinolds Fowlers lot	42.

G

Rachel Gibbons lot	5
Thomas Gibbons lot	35
Grassboro lands -47-	
Judan Goldys land	61.
Joseph I Gurrelts lot	72.
William C Goldys swamp-	78
Samuel B Goldys land	82.

H

Hammon ton lands- 2-3-4-5.	
Hootens & Lippincotts exchange	6.
Haddonfield lots (title) -9-57.	
Israels Hubbards land	14
Mathias Hartmans land	14
Andrew R Hays land- 16-17-18-19-20-	
21-35-36-50-51-59-74-72-70-60-	
Robert J Hurffs land- 16.	
Jerryffa Howards land	53.
William H Haines land	59.
P Harrigons land- 59.	
Horners & Birdalls exchange	59
John G Horners land- 59.	
Godfrey Hancocks land	61.
Abel Haines division	63.
Jacob Haines land 63.	
Beale Hurffs land 66.	

H. continued =

Hickste Friends lot 71.	
Benj ^m Heritages land- 73-90.	
Isaac J Haines division- 74.	
Sarah Hopkins land- 75.	
Samuel Haines lots- 87.	
Hurff & Balkley land- 87.	
Zopher Howells land- 87-88.	
Charles H Hurff- 82- (of 40 days)	

I-J

Indkeps land- 17-51-55-56-60.	
James Jessups land 47.	
Isard & Youngs dispute- 52.	
Rebecca Jessups land- 68.	
Indian land- 85.	

K

Isaac Kays survey- 43.	
Frederick Keplers land- 74	
James & Samuel Kennedys land- 84.	

L

Lippincotts & Hootens exchange -6.	
Isaac L Lowes land- 17.	
Leeks & Conard exchange 28.	
John Lucas' land- 39-76-77.	
Jacob Leachs land- 40-41-87-	
29.	

M

Toel Murphys land - 4.	
Cupia Moores lot - 5.	
Henry Moores lot - 5.	
John M ^r Cutleys land- 15.	
Isaac Mickles land- 26.	
Samuel M ^r Cullocks survey- 43.	
James Matlocks land 47-80.	
Thomas Madoneys land- 53.	
David W Middletons lot- 57.	
Zedekiah Morgans land- 66.	
Charles M ^r Creadys lot - 71.	
M ^r Cartys land- 76.	
Sam ^l Middletons land- 82.	
John Marshalls division- 68-69-70-71.	
Mary F Matlocks land- 77.	
Joseph Moores lot- 75.	
Francis W Marshs land- 83.	
Samuel J Matlocks lot- 74.	

N

Isaac Nicholsons land- 34.	
Newbords & Cooperd. swamp- 83.	

O-P

Laurana Petersons land- 4.	
Pembertons & Childs interference- 6	
Jonathan Pimeys land- 14.	
Penn & Peacocks swamp- 18.	
Penny pot swamp- 24- James Pierced land- 29.	
Charles Peterson lot- 36.	
Penns swamp surveys- 45.	
Thomas Petersons lot- 71	

Q-R

John B Rumpford land - in lots	5-
Reginald & Edwards' land	27-
Madame Ruths lot - 36-	
Montgomery Readings lot	38-
Dan ^r H Rockhills land	41-
Joseph S Read land - 59-64-40-87-	
Retreat factory - 62-	
Charles Rowland lot - 64-	
Turner Ridgdon land	71-
David Reed land - 72-	
Charles Rhoads lot	76-
Jam ^r & Enock Roberts swamp	83-
Joshua Roberts land - 84-	
and Robinsons lot - 71-	

S

Society lined - 2-69-	
Cupid Hills lot - 5-	
Marmaduke Stills lot - 5-	
Joseph & Isaac Sharps survey	13-
Richard Stafford land	18-
John W Snowdon land	14-
Smalls lot - 29-	
Spring Garden property	32-
Phillip Stoy's farm - 34-	
Sicklers surveys - 42-43-44	
David Southard lot	57-
Joseph C Shivers land	64-
Joseph C Swetts land - 72-	
John A T Shields land - 72-	
Rational S Snowdon's lot	73-
John Snyder land	74-
Samuel R Stoy's lot - 76-	
Charles H Smith's lot	76-
Hugh Sharps swamp	78-
Levi Stiles land - 81-	
Charles H Shivers swamp	83-
Shamong (Indian) land	85-
Samuel Shivers land - 87-	
Christian Swatts land - 4-	
and Shivers lot - 75-	

T

James Thomas' land	87-
Thorn & Burroughs dispute	12-
Isaac Tottus land	14-
Turners division	44-
Taunton tract	49-
Township line - 49-	
Ephe ^r Tomlinson's land	56-
Tandboro lots - 58-	
Rachel Tomlinson land	63-

U-V

John A Vaniers land	65-
---------------------	-----

W

Windlow Land - 2-3-7	page
Anthony Warricks land - in lots - 8-4-	
Waterford Comfrays land - 15-19-	
West Mill edurvey - 19-	
Benjamin Watson land - in lots - 20- 59-	
Thomas Wrights swamp - 21- 40-	
Thomas Westcoats swamp - 23-	
George & Joseph Willkind land	25-
Lewis H Warnes lot - 29-	
John Willkind land - 31-33-	
Weymouth Land - in lots - 41-	
Lytleton Williams land - 44-	
Whitneys & Warricks land - 46-47-	
Ira Woodsted land - 53-	
Samuel R Willkind lots - 57-	
Joseph Waler land - 58-	
Charles Wrights land - 64-	
Charles L Williks land - 64-	
Richard Warricks land -	66
Weymouth lined - 69-	
Mary M Wallace's lots	72-
Worshons & Barretts dispute - 73-	
Rowland Willands lot - 76-	
Samuel C Wood land - 78-	

X-Y

Young & Zards dispute - 52-	
-----------------------------	--